

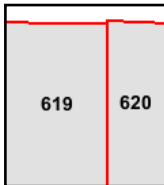
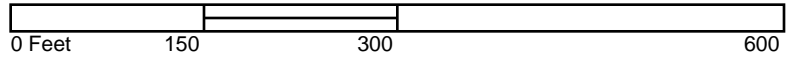
The certified Sanborn Library search results in this report can be authorized by visiting [www.edr.com/sanborn](http://www.edr.com/sanborn) and entering the certification number. Only Environmental Data Resources Inc. (EDR) is authorized to grant rights for commercial reproduction of maps by The Sanborn Library LLC, the copyright holder for the collection.

Certification #58F6-4F43-96B2

Site Name: 16th Street Heights Proposed Apartment Building  
 Address: 4618 14th Street NW  
 City, ST, ZIP: Washington, DC 20011  
 Client: DMYEngineering Consultants  
 EDR Inquiry: 6386281.3  
 Order Date: 03/02/2021  
 Certification #: 58F6-4F43-96B2  
 Copyright: 1977




This Certified Sanborn Map combines the following sheets.  
 Outlined areas indicate map sheets within the collection.



Volume 6, Sheet 620  
 Volume 6, Sheet 619

ZONING COMMISSION  
 District of Columbia  
 CASE NO.21-18  
 6386281.3



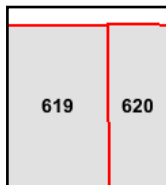
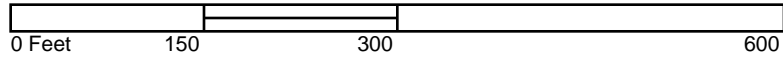


The certified Sanborn Library search results in this report can be authenticated by visiting [www.edr.com/sanborn](http://www.edr.com/sanborn) and entering the certification number. Only Environmental Data Resources Inc. (EDR) is authorized to grant rights for commercial reproduction of maps by The Sanborn Library LLC, the copyright holder for the collection.

Site Name: 16th Street Heights Proposed Apartment Building  
 Address: 4618 14th Street NW  
 City, ST, ZIP: Washington, DC 20011  
 Client: DMYEngineering Consultants  
 EDR Inquiry: 6386281.3  
 Order Date: 03/02/2021  
 Certification #: 58F6-4F43-96B2  
 Copyright: 1960

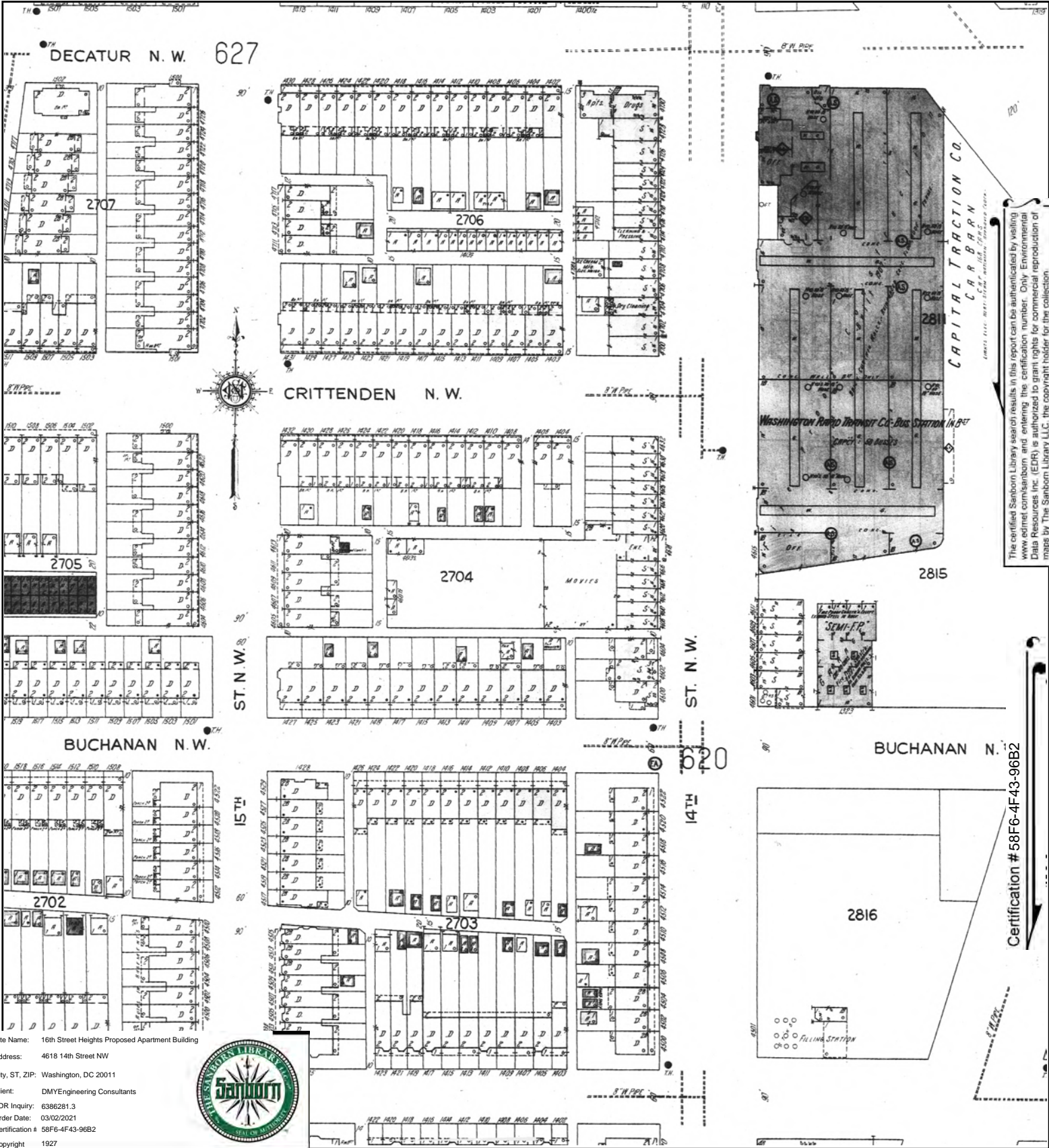


This Certified Sanborn Map combines the following sheets.  
 Outlined areas indicate map sheets within the collection.



Volume 6, Sheet 620  
 Volume 6, Sheet 619



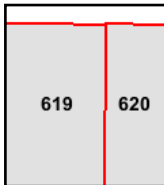
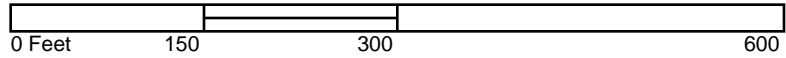


The certified Sanborn Library search results in this report can be authenticated by visiting [www.edrinc.com/sanborn](http://www.edrinc.com/sanborn) and entering the certification number. Only Environmental Data Resources Inc. (EDR) is authorized to grant rights for commercial reproduction of maps by The Sanborn Library LLC, the copyright holder for the collection.

Site Name: 16th Street Heights Proposed Apartment Building  
 Address: 4618 14th Street NW  
 City, ST, ZIP: Washington, DC 20011  
 Client: DMYEngineering Consultants  
 EDR Inquiry: 6386281.3  
 Order Date: 03/02/2021  
 Certification #: 58F6-4F43-96B2  
 Copyright: 1927




This Certified Sanborn Map combines the following sheets.  
 Outlined areas indicate map sheets within the collection.



Volume 6, Sheet 620  
 Volume 6, Sheet 619





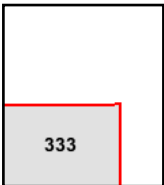

Site Name: 16th Street Heights Proposed Apartment Building  
 Address: 4618 14th Street NW  
 City, ST, ZIP: Washington, DC 20011  
 Client: DMYEngineering Consultants  
 EDR Inquiry: 6386281.3  
 Order Date: 03/02/2021  
 Certification # 58F6-4F43-96B2  
 Copyright 1916



The certified Sanborn Library search results in this report can be authenticated by visiting [www.edrnet.com/sanborn](http://www.edrnet.com/sanborn) and entering the certification number. Only Environmental Data Resources Inc. (EDR) is authorized to grant rights for commercial reproduction of maps by The Sanborn Library LLC, the copyright holder for the collection.

Certification # 58F6-4F43-96B2

This Certified Sanborn Map combines the following sheets.  
 Outlined areas indicate map sheets within the collection.



Volume 3, Sheet 333



**APPENDIX E**

**THE EDR RADIUS MAP™ REPORT WITH GEOCHECK® REPORT**

**16th Street Heights Proposed Apartment Building**

4618 14th Street NW

Washington, DC 20011

Inquiry Number: 6386281.2s

March 01, 2021

**The EDR Radius Map™ Report with GeoCheck®**



6 Armstrong Road, 4th floor  
Shelton, CT 06484  
Toll Free: 800.352.0050  
[www.edrnet.com](http://www.edrnet.com)

# TABLE OF CONTENTS

<u>SECTION</u>	<u>PAGE</u>
Executive Summary .....	ES1
Overview Map .....	2
Detail Map .....	3
Map Findings Summary .....	4
Map Findings .....	7
Orphan Summary .....	94
Government Records Searched/Data Currency Tracking .....	GR-1
 <b><u>GEOCHECK ADDENDUM</u></b>	
Physical Setting Source Addendum .....	A-1
Physical Setting Source Summary .....	A-2
Physical Setting Source Map .....	A-6
Physical Setting Source Map Findings .....	A-7
Physical Setting Source Records Searched .....	PSGR-1

*Thank you for your business.*  
Please contact EDR at 1-800-352-0050  
with any questions or comments.

#### Disclaimer - Copyright and Trademark Notice

This Report contains certain information obtained from a variety of public and other sources reasonably available to Environmental Data Resources, Inc. It cannot be concluded from this Report that coverage information for the target and surrounding properties does not exist from other sources. **NO WARRANTY EXPRESSED OR IMPLIED, IS MADE WHATSOEVER IN CONNECTION WITH THIS REPORT. ENVIRONMENTAL DATA RESOURCES, INC. SPECIFICALLY DISCLAIMS THE MAKING OF ANY SUCH WARRANTIES, INCLUDING WITHOUT LIMITATION, MERCHANTABILITY OR FITNESS FOR A PARTICULAR USE OR PURPOSE. ALL RISK IS ASSUMED BY THE USER. IN NO EVENT SHALL ENVIRONMENTAL DATA RESOURCES, INC. BE LIABLE TO ANYONE, WHETHER ARISING OUT OF ERRORS OR OMISSIONS, NEGLIGENCE, ACCIDENT OR ANY OTHER CAUSE, FOR ANY LOSS OF DAMAGE, INCLUDING, WITHOUT LIMITATION, SPECIAL, INCIDENTAL, CONSEQUENTIAL, OR EXEMPLARY DAMAGES. ANY LIABILITY ON THE PART OF ENVIRONMENTAL DATA RESOURCES, INC. IS STRICTLY LIMITED TO A REFUND OF THE AMOUNT PAID FOR THIS REPORT.** Purchaser accepts this Report "AS IS". Any analyses, estimates, ratings, environmental risk levels or risk codes provided in this Report are provided for illustrative purposes only, and are not intended to provide, nor should they be interpreted as providing any facts regarding, or prediction or forecast of, any environmental risk for any property. Only a Phase I Environmental Site Assessment performed by an environmental professional can provide information regarding the environmental risk for any property. Additionally, the information provided in this Report is not to be construed as legal advice.

Copyright 2020 by Environmental Data Resources, Inc. All rights reserved. Reproduction in any media or format, in whole or in part, of any report or map of Environmental Data Resources, Inc., or its affiliates, is prohibited without prior written permission.

EDR and its logos (including Sanborn and Sanborn Map) are trademarks of Environmental Data Resources, Inc. or its affiliates. All other trademarks used herein are the property of their respective owners.

## EXECUTIVE SUMMARY

A search of available environmental records was conducted by Environmental Data Resources, Inc (EDR). The report was designed to assist parties seeking to meet the search requirements of EPA's Standards and Practices for All Appropriate Inquiries (40 CFR Part 312), the ASTM Standard Practice for Environmental Site Assessments (E 1527-13), the ASTM Standard Practice for Environmental Site Assessments for Forestland or Rural Property (E 2247-16), the ASTM Standard Practice for Limited Environmental Due Diligence: Transaction Screen Process (E 1528-14) or custom requirements developed for the evaluation of environmental risk associated with a parcel of real estate.

### TARGET PROPERTY INFORMATION

#### ADDRESS

4618 14TH STREET NW  
WASHINGTON, DC 20011

#### COORDINATES

Latitude (North): 38.9466380 - 38° 56' 47.89"  
Longitude (West): 77.0333940 - 77° 2' 0.21"  
Universal Transverse Mercator: Zone 18  
UTM X (Meters): 323780.3  
UTM Y (Meters): 4312613.0  
Elevation: 200 ft. above sea level

### USGS TOPOGRAPHIC MAP ASSOCIATED WITH TARGET PROPERTY

Target Property Map: 6050207 WASHINGTON WEST, DC  
Version Date: 2014

### AERIAL PHOTOGRAPHY IN THIS REPORT

Portions of Photo from: 20150722  
Source: USDA



MAPPED SITES SUMMARY

Target Property Address:  
4618 14TH STREET NW  
WASHINGTON, DC 20011

Click on Map ID to see full detail.

MAP ID	SITE NAME	ADDRESS	DATABASE ACRONYMS	RELATIVE ELEVATION	DIST (ft. & mi.) DIRECTION
A1	C & P TELEPHONE COMP	4618 14TH ST NW	DC UST		TP
A2	C. H. KAY REALTY, IN	4614 14TH ST NW	DC UST	Lower	125, 0.024, East
A3	SIMMONS DRY CLEANERS	4614 14TH ST NW	EDR Hist Cleaner	Lower	125, 0.024, East
A4	FRANK LOUIE	4616 14TH ST NW	EDR Hist Cleaner	Lower	126, 0.024, East
A5	LEE FRANK	4608 14TH ST NW	EDR Hist Cleaner	Lower	134, 0.025, ESE
B6	METRO CLEANING INC	4620 14TH ST NW	EDR Hist Cleaner	Lower	137, 0.026, ENE
B7	RUDOLPH SAML	4622 14TH ST NW	EDR Hist Cleaner	Lower	144, 0.027, ENE
B8	DOSSO DRY CLEANERS I	4626 14TH ST NW	EDR Hist Cleaner	Lower	162, 0.031, NE
C9	POLONSKY SAML E	4602 14TH ST NW	EDR Hist Cleaner	Lower	162, 0.031, SE
C10	BUCHANAN VALET INC	4602 14TH STREET NW	RCRA NonGen / NLR, FINDS, ECHO	Lower	162, 0.031, SE
B11	LEE SHUN	4630 14TH ST NW	EDR Hist Cleaner	Lower	181, 0.034, NE
B12	WASHINGTON CLEANERS	4632 14TH ST NW	EDR Hist Cleaner	Lower	193, 0.037, NE
C13	WMATA	4615 14TH ST NW	DC LUST	Lower	243, 0.046, ESE
C14	WMATA - NORTHERN BUS	4615 14TH STREET NW	RCRA-SQG, FINDS, ECHO	Lower	243, 0.046, ESE
C15	WMATA NORTHERN DIVIS	4615 14TH ST NW	PA MANIFEST	Lower	243, 0.046, ESE
C16	WMATA NORTHERN GARAG	4615 14TH ST NW	DC UST	Lower	243, 0.046, ESE
C17	SCHENDEL THEO J	4603 14TH ST NW	EDR Hist Auto	Lower	268, 0.051, SE
C18	BENEDICTINE FOUNDATI	4601 14TH ST NE	DC HIST UST	Lower	272, 0.052, SE
C19	MIKE S SERVICE	4601-03 14TH ST NW	EDR Hist Auto	Lower	272, 0.052, SE
D20	SERVATOR HELEN	4704 14TH ST NW	EDR Hist Cleaner	Lower	328, 0.062, NNE
D21	S & S PARTNERS LLC	4710 14TH ST NW	EDR Hist Cleaner	Lower	384, 0.073, NNE
D22	CHOW MON WEI	4720 14TH ST NW	EDR Hist Cleaner	Higher	445, 0.084, NNE
E23	C&P TELEPHONE OF WAS	1350 BUCHANAN ST NW	DC UST	Lower	453, 0.086, ESE
E24	VERIZON GLOBAL EH&S	1350 BUCHANAN ST NW	DC LUST	Lower	453, 0.086, ESE
E25	BUCHANAN ST SOC GLC	1350 BUCHANAN ST NW	RCRA NonGen / NLR, FINDS, ECHO	Lower	453, 0.086, ESE
F26	RUDOLPH DRY CLEANING	4722 14TH ST NW	EDR Hist Cleaner	Higher	459, 0.087, NNE
G27	GULF SERVICE STATION	4531 14TH ST NW	EDR Hist Auto	Lower	476, 0.090, SSE
G28	CHEVRON USA INC	4531 14TH STREET NW	DC LUST, RCRA NonGen / NLR, FINDS, ECHO	Lower	476, 0.090, SSE
G29	CHEVRON USA INC.	4531 14TH ST NW	DC UST	Lower	476, 0.090, SSE
G30	HALLAN SERVICE CO	4525 14TH ST NW	EDR Hist Auto	Lower	490, 0.093, SSE
G31	ROBEY IRVING L	4521 14TH ST NW	EDR Hist Auto	Lower	499, 0.095, SSE
G32	UNKNOWN	4521 14TH ST NW	DC UST	Lower	499, 0.095, SSE
G33	CASCO ICE & COLD STO	REAR 4515 14TH ST NW	DC LUST	Lower	513, 0.097, SSE
F34	WASHETERIA	4728 14TH ST NW	EDR Hist Cleaner	Higher	515, 0.098, NNE
G35	ROYS GULF	4513 14TH STREET NW	EDR Hist Auto	Lower	517, 0.098, SSE
G36	ANACOSTIA REALTY LLC	4501 14TH ST NW	DC LUST	Lower	553, 0.105, SSE
G37	DAVIS EXXON INC	4501 14TH STREET NW	RCRA NonGen / NLR, US AIRS	Lower	553, 0.105, SSE
G38	EXXON S/S #2-2738	4501 14TH ST NW	DC UST	Lower	553, 0.105, SSE
G39	HUGGINS ESSO SERVICE	4501 14TH PL NW	EDR Hist Auto	Lower	553, 0.105, SSE

MAPPED SITES SUMMARY

Target Property Address:  
4618 14TH STREET NW  
WASHINGTON, DC 20011

Click on Map ID to see full detail.

MAP ID	SITE NAME	ADDRESS	DATABASE ACRONYMS	RELATIVE ELEVATION	DIST (ft. & mi.) DIRECTION
<a href="#">40</a>	UNKNOWN	4425 14TH ST NW	DC HIST UST	Lower	692, 0.131, SSE
<a href="#">H41</a>	DRY CLEANING PLANT	1333-35 BUCHANAN ST	DC UST	Lower	698, 0.132, ESE
<a href="#">H42</a>	WMATA GARAGE WASH RA	1323 BUCHANAN ST NW	DC UST	Lower	705, 0.134, East
<a href="#">43</a>	CASCO ICE & STORAGE	REAR 4515 14TH ST NW	DC UST	Lower	737, 0.140, South
<a href="#">144</a>	4403 14TH STREET LLC	4403 14TH STREET NW	RCRA NonGen / NLR	Lower	878, 0.166, SSE
<a href="#">145</a>	LONCH HOME IMPROVEME	4403 14TH ST NW	PA MANIFEST	Lower	878, 0.166, SSE
<a href="#">46</a>	UNKNOWN	4710 16TH ST NW	DC HIST UST	Higher	953, 0.180, WNW
<a href="#">J47</a>	BURDICK ELEMENTARY S	1300 ALLISON ST NW	DC UST	Lower	981, 0.186, SE
<a href="#">J48</a>	DOROTHY I HEIGHTS PU	1300 ALLISON STREET	RCRA-VSQQ, FINDS, ECHO	Lower	981, 0.186, SE
<a href="#">49</a>	UNKNOWN	4331 14TH ST NW	DC HIST UST	Lower	1040, 0.197, SSE
<a href="#">50</a>	BNAI ISRAEL	4606 16TH ST NW	DC HIST UST	Higher	1045, 0.198, West
<a href="#">51</a>	CHURCH OF CHRIST	4801 16TH ST NW	DC UST	Higher	1086, 0.206, NW
<a href="#">52</a>	CHURCH OF THE NAZARE	4401 16TH ST NW	DC LUST, DC UST	Higher	1147, 0.217, SW
<a href="#">53</a>	UNKNOWN	4404 16TH ST NW	DC HIST UST	Higher	1261, 0.239, SW
<a href="#">54</a>	YVAN FRANUSIL	1624 ALLISON ST NW	DC LUST	Higher	1534, 0.291, WSW
<a href="#">55</a>	OFF OF PUBLIC EDUCAT	4301 13TH ST NW	DC LUST	Lower	1627, 0.308, SE
<a href="#">56</a>	UNKNOWN	5000 14TH ST NW	DC LUST	Higher	1634, 0.309, North
<a href="#">57</a>	BURGER MANAGEMENT IN	1412 UPSHUR ST NW	DC LUST	Lower	1757, 0.333, South
<a href="#">K58</a>	BOBBY CANNON	4800 GEORGIA AV NW (	DC LUST	Lower	1861, 0.352, ENE
<a href="#">K59</a>	DOMINICK CARDELLA	4804 GEORGIA AV NW	DC LUST	Lower	1910, 0.362, ENE
<a href="#">60</a>		1293 TAYLOR STREET,	DC BROWNFIELDS	Lower	2373, 0.449, SSE
<a href="#">L61</a>	VALERO	5001 GEORGIA AV NW	DC LUST, DC UST	Lower	2410, 0.456, NE
<a href="#">L62</a>		5013 GEORGIA AVENUE,	DC BROWNFIELDS	Lower	2520, 0.477, NE
<a href="#">L63</a>	LEASE CONTROLLED GOO	5013 GEORGIA AV NW	DC LUST	Lower	2520, 0.477, NE
<a href="#">64</a>	PEERLESS PROPERTIES	1200 UPSHUR ST NW	DC LUST	Lower	2529, 0.479, SE
<a href="#">65</a>	5100 GEORGIA AVE., P	5100 GEORGIA AVE., N	US BROWNFIELDS, FINDS	Lower	2576, 0.488, NE

# EXECUTIVE SUMMARY

## TARGET PROPERTY SEARCH RESULTS

The target property was identified in the following records. For more information on this property see page 7 of the attached EDR Radius Map report:

<u>Site</u>	<u>Database(s)</u>	<u>EPA ID</u>
C & P TELEPHONE COMP 4618 14TH ST NW WASHINGTON, DC 20011	DC UST Facility Id: 4004521 Tank Status: Permanently Out of Use	N/A

## DATABASES WITH NO MAPPED SITES

No mapped sites were found in EDR's search of available ("reasonably ascertainable ") government records either on the target property or within the search radius around the target property for the following databases:

## STANDARD ENVIRONMENTAL RECORDS

### ***Federal NPL site list***

NPL..... National Priority List  
Proposed NPL..... Proposed National Priority List Sites  
NPL LIENS..... Federal Superfund Liens

### ***Federal Delisted NPL site list***

Delisted NPL..... National Priority List Deletions

### ***Federal CERCLIS list***

FEDERAL FACILITY..... Federal Facility Site Information listing  
SEMS..... Superfund Enterprise Management System

### ***Federal CERCLIS NFRAP site list***

SEMS-ARCHIVE..... Superfund Enterprise Management System Archive

### ***Federal RCRA CORRACTS facilities list***

CORRACTS..... Corrective Action Report

### ***Federal RCRA non-CORRACTS TSD facilities list***

RCRA-TSDF..... RCRA - Treatment, Storage and Disposal

### ***Federal RCRA generators list***

RCRA-LQG..... RCRA - Large Quantity Generators

## EXECUTIVE SUMMARY

### ***Federal institutional controls / engineering controls registries***

LUCIS..... Land Use Control Information System  
US ENG CONTROLS..... Engineering Controls Sites List  
US INST CONTROLS..... Institutional Controls Sites List

### ***Federal ERNS list***

ERNS..... Emergency Response Notification System

### ***State- and tribal - equivalent CERCLIS***

DC SHWS..... This state does not maintain a SHWS list. See the Federal CERCLIS list and Federal NPL list.

### ***State and tribal landfill and/or solid waste disposal site lists***

DC SWF/LF..... Solid Waste Facility Listing

### ***State and tribal leaking storage tank lists***

INDIAN LUST..... Leaking Underground Storage Tanks on Indian Land

### ***State and tribal registered storage tank lists***

FEMA UST..... Underground Storage Tank Listing  
DC AST..... List of Aboveground Storage Tanks  
INDIAN UST..... Underground Storage Tanks on Indian Land

### ***State and tribal voluntary cleanup sites***

DC VCP..... Voluntary Cleanup Program Sites  
INDIAN VCP..... Voluntary Cleanup Priority Listing

### **ADDITIONAL ENVIRONMENTAL RECORDS**

#### ***Local Lists of Landfill / Solid Waste Disposal Sites***

INDIAN ODI..... Report on the Status of Open Dumps on Indian Lands  
ODI..... Open Dump Inventory  
DEBRIS REGION 9..... Torres Martinez Reservation Illegal Dump Site Locations  
IHS OPEN DUMPS..... Open Dumps on Indian Land

#### ***Local Lists of Hazardous waste / Contaminated Sites***

US HIST CDL..... Delisted National Clandestine Laboratory Register  
US CDL..... National Clandestine Laboratory Register

#### ***Local Land Records***

LIENS 2..... CERCLA Lien Information

#### ***Records of Emergency Release Reports***

HMIRS..... Hazardous Materials Information Reporting System

# EXECUTIVE SUMMARY

## ***Other Ascertainable Records***

FUDS.....	Formerly Used Defense Sites
DOD.....	Department of Defense Sites
SCRD DRYCLEANERS.....	State Coalition for Remediation of Drycleaners Listing
US FIN ASSUR.....	Financial Assurance Information
EPA WATCH LIST.....	EPA WATCH LIST
2020 COR ACTION.....	2020 Corrective Action Program List
TSCA.....	Toxic Substances Control Act
TRIS.....	Toxic Chemical Release Inventory System
SSTS.....	Section 7 Tracking Systems
ROD.....	Records Of Decision
RMP.....	Risk Management Plans
RAATS.....	RCRA Administrative Action Tracking System
PRP.....	Potentially Responsible Parties
PADS.....	PCB Activity Database System
ICIS.....	Integrated Compliance Information System
FTTS.....	FIFRA/ TSCA Tracking System - FIFRA (Federal Insecticide, Fungicide, & Rodenticide Act)/TSCA (Toxic Substances Control Act)
MLTS.....	Material Licensing Tracking System
COAL ASH DOE.....	Steam-Electric Plant Operation Data
COAL ASH EPA.....	Coal Combustion Residues Surface Impoundments List
PCB TRANSFORMER.....	PCB Transformer Registration Database
RADINFO.....	Radiation Information Database
HIST FTTS.....	FIFRA/TSCA Tracking System Administrative Case Listing
DOT OPS.....	Incident and Accident Data
CONSENT.....	Superfund (CERCLA) Consent Decrees
INDIAN RESERV.....	Indian Reservations
FUSRAP.....	Formerly Utilized Sites Remedial Action Program
UMTRA.....	Uranium Mill Tailings Sites
LEAD SMELTERS.....	Lead Smelter Sites
US MINES.....	Mines Master Index File
ABANDONED MINES.....	Abandoned Mines
DOCKET HWC.....	Hazardous Waste Compliance Docket Listing
UXO.....	Unexploded Ordnance Sites
FUELS PROGRAM.....	EPA Fuels Program Registered Listing
MINES MRDS.....	Mineral Resources Data System

## **EDR HIGH RISK HISTORICAL RECORDS**

### ***EDR Exclusive Records***

EDR MGP..... EDR Proprietary Manufactured Gas Plants

## **EDR RECOVERED GOVERNMENT ARCHIVES**

### ***Exclusive Recovered Govt. Archives***

DC RGA LF..... Recovered Government Archive Solid Waste Facilities List  
DC RGA LUST..... Recovered Government Archive Leaking Underground Storage Tank

## **SURROUNDING SITES: SEARCH RESULTS**

Surrounding sites were identified in the following databases.

## EXECUTIVE SUMMARY

Elevations have been determined from the USGS Digital Elevation Model and should be evaluated on a relative (not an absolute) basis. Relative elevation information between sites of close proximity should be field verified. Sites with an elevation equal to or higher than the target property have been differentiated below from sites with an elevation lower than the target property.

Page numbers and map identification numbers refer to the EDR Radius Map report where detailed data on individual sites can be reviewed.

Sites listed in ***bold italics*** are in multiple databases.

Unmappable (orphan) sites are not considered in the foregoing analysis.

### **STANDARD ENVIRONMENTAL RECORDS**

#### ***Federal RCRA generators list***

RCRA-SQG: RCRAInfo is EPA's comprehensive information system, providing access to data supporting the Resource Conservation and Recovery Act (RCRA) of 1976 and the Hazardous and Solid Waste Amendments (HSWA) of 1984. The database includes selective information on sites which generate, transport, store, treat and/or dispose of hazardous waste as defined by the Resource Conservation and Recovery Act (RCRA). Small quantity generators (SQGs) generate between 100 kg and 1,000 kg of hazardous waste per month.

A review of the RCRA-SQG list, as provided by EDR, and dated 12/14/2020 has revealed that there is 1 RCRA-SQG site within approximately 0.25 miles of the target property.

<u>Lower Elevation</u>	<u>Address</u>	<u>Direction / Distance</u>	<u>Map ID</u>	<u>Page</u>
<b><i>WMATA - NORTHERN BUS</i></b> EPA ID:: DCD981111917	<b><i>4615 14TH STREET NW</i></b>	<b><i>ESE 0 - 1/8 (0.046 mi.)</i></b>	<b><i>C14</i></b>	<b><i>18</i></b>

RCRA-VSQG: RCRAInfo is EPA's comprehensive information system, providing access to data supporting the Resource Conservation and Recovery Act (RCRA) of 1976 and the Hazardous and Solid Waste Amendments (HSWA) of 1984. The database includes selective information on sites which generate, transport, store, treat and/or dispose of hazardous waste as defined by the Resource Conservation and Recovery Act (RCRA). Very small quantity generators (VSQGs) generate less than 100 kg of hazardous waste, or less than 1 kg of acutely hazardous waste per month.

A review of the RCRA-VSQG list, as provided by EDR, and dated 12/14/2020 has revealed that there is 1 RCRA-VSQG site within approximately 0.25 miles of the target property.

<u>Lower Elevation</u>	<u>Address</u>	<u>Direction / Distance</u>	<u>Map ID</u>	<u>Page</u>
<b><i>DOROTHY I HEIGHTS PU</i></b> EPA ID:: DCP000003769	<b><i>1300 ALLISON STREET</i></b>	<b><i>SE 1/8 - 1/4 (0.186 mi.)</i></b>	<b><i>J48</i></b>	<b><i>77</i></b>

#### ***State and tribal leaking storage tank lists***

DC LUST: The Leaking Underground Storage Tank Incident Reports contain an inventory of reported leaking underground storage tank incidents. The data come from the Department of Consumer and Regulatory Affairs' District of Columbia LUST Cases list.

A review of the DC LUST list, as provided by EDR, and dated 09/08/2020 has revealed that there are 15

## EXECUTIVE SUMMARY

DC LUST sites within approximately 0.5 miles of the target property.

<u>Equal/Higher Elevation</u>	<u>Address</u>	<u>Direction / Distance</u>	<u>Map ID</u>	<u>Page</u>
<b>CHURCH OF THE NAZARE</b> Lust Number: 2001064 Product: H Facility Status: Closed Facility Id: 9000513	<b>4401 16TH ST NW</b>	<b>SW 1/8 - 1/4 (0.217 mi.)</b>	<b>52</b>	<b>82</b>
YVAN FRANUSIL Lust Number: 2007027 Product: H Facility Status: Closed Facility Id: 9000782	1624 ALLISON ST NW	WSW 1/4 - 1/2 (0.291 mi.)	54	83
UNKNOWN Lust Number: 96049 Product: H Facility Status: Closed Facility Id: 4006005	5000 14TH ST NW	N 1/4 - 1/2 (0.309 mi.)	56	84
<u>Lower Elevation</u>	<u>Address</u>	<u>Direction / Distance</u>	<u>Map ID</u>	<u>Page</u>
WMATA Lust Number: 89018 Product: G,D,W Facility Status: NFA Facility Id: 4000709	4615 14TH ST NW	ESE 0 - 1/8 (0.046 mi.)	C13	18
VERIZON GLOBAL EH&S Lust Number: 2015001 Lust Number: 90025 Product: G, H Product: W Facility Status: Open Facility Status: Closed Facility Id: 4000237	1350 BUCHANAN ST NW	ESE 0 - 1/8 (0.086 mi.)	E24	47
<b>CHEVRON USA INC</b> Lust Number: 90061 Product: G Facility Status: Closed Facility Id: 4000210	<b>4531 14TH STREET NW</b>	<b>SSE 0 - 1/8 (0.090 mi.)</b>	<b>G28</b>	<b>52</b>
CASCO ICE & COLD STO Lust Number: 98107 Product: W,U Facility Status: Closed Facility Id: 9000288	REAR 4515 14TH ST NW	SSE 0 - 1/8 (0.097 mi.)	G33	59
ANACOSTIA REALTY LLC Lust Number: 96015 Lust Number: 99015 Product: W Product: H Facility Status: Closed Facility Id: 4000346	4501 14TH ST NW	SSE 0 - 1/8 (0.105 mi.)	G36	60
OFF OF PUBLIC EDUCAT Lust Number: 2015008	4301 13TH ST NW	SE 1/4 - 1/2 (0.308 mi.)	55	83

## EXECUTIVE SUMMARY

Lust Number: 2015011				
Product: H				
Product: H, D				
Facility Status: Open				
Facility Status: Closed				
Facility Id: 4002460				
BURGER MANAGEMENT IN	1412 UPSHUR ST NW	S 1/4 - 1/2 (0.333 mi.)	57	85
Lust Number: 91034				
Product: H				
Facility Status: Closed				
Facility Id: 4003056				
BOBBY CANNON	4800 GEORGIA AV NW (	ENE 1/4 - 1/2 (0.352 mi.)	K58	85
Lust Number: 2014015				
Product: H				
Facility Status: NFA				
Facility Id: 4000869				
DOMINICK CARDELLA	4804 GEORGIA AV NW	ENE 1/4 - 1/2 (0.362 mi.)	K59	86
Lust Number: 2017007				
Product: Unknown- Substances				
Facility Status: Administrative Closure				
Facility Id: 4010006				
<b>VALERO</b>	<b>5001 GEORGIA AV NW</b>	<b>NE 1/4 - 1/2 (0.456 mi.)</b>	<b>L61</b>	<b>86</b>
Lust Number: 2000039				
Product: G				
Facility Status: NFA				
Facility Id: 4000560				
LEASE CONTROLLED GOO	5013 GEORGIA AV NW	NE 1/4 - 1/2 (0.477 mi.)	L63	89
Lust Number: 89038				
Product: D,H				
Facility Status: Closed				
Facility Id: 4000525				
PEERLESS PROPERTIES	1200 UPSHUR ST NW	SE 1/4 - 1/2 (0.479 mi.)	64	89
Lust Number: 2001036				
Product: G				
Facility Status: NFA				
Facility Id: 9000481				

### **State and tribal registered storage tank lists**

DC UST: The Underground Storage Tank database contains registered USTs. USTs are regulated under Subtitle I of the Resource Conservation and Recovery Act (RCRA). The data come from the Department of Consumer & Regulatory Affairs' D.C. UST Database List.

A review of the DC UST list, as provided by EDR, and dated 09/08/2020 has revealed that there are 12 DC UST sites within approximately 0.25 miles of the target property.

<u>Equal/Higher Elevation</u>	<u>Address</u>	<u>Direction / Distance</u>	<u>Map ID</u>	<u>Page</u>
CHURCH OF CHRIST Facility Id: 4003177 Tank Status: Permanently Out of Use	4801 16TH ST NW	NW 1/8 - 1/4 (0.206 mi.)	51	82
<b>CHURCH OF THE NAZARE</b>	<b>4401 16TH ST NW</b>	<b>SW 1/8 - 1/4 (0.217 mi.)</b>	<b>52</b>	<b>82</b>



## EXECUTIVE SUMMARY

Facility Id: 9000513  
 Tank Status: Permanently Out of Use

<u>Lower Elevation</u>	<u>Address</u>	<u>Direction / Distance</u>	<u>Map ID</u>	<u>Page</u>
C. H. KAY REALTY, IN Facility Id: 4002791 Tank Status: Permanently Out of Use	4614 14TH ST NW	E 0 - 1/8 (0.024 mi.)	A2	7
WMATA NORTHERN GARAG Facility Id: 4000709 Tank Status: Currently In Use Tank Status: Permanently Out of Use	4615 14TH ST NW	ESE 0 - 1/8 (0.046 mi.)	C16	43
C&P TELEPHONE OF WAS Facility Id: 4000237 Tank Status: Permanently Out of Use	1350 BUCHANAN ST NW	ESE 0 - 1/8 (0.086 mi.)	E23	46
CHEVRON USA INC. Facility Id: 4000210 Tank Status: Permanently Out of Use	4531 14TH ST NW	SSE 0 - 1/8 (0.090 mi.)	G29	56
UNKNOWN Facility Id: 4002788 Tank Status: Permanently Out of Use	4521 14TH ST NW	SSE 0 - 1/8 (0.095 mi.)	G32	58
EXXON S/S #2-2738 Facility Id: 4000346 Tank Status: Currently In Use Tank Status: Permanently Out of Use	4501 14TH ST NW	SSE 0 - 1/8 (0.105 mi.)	G38	68
DRY CLEANING PLANT Facility Id: 4001885 Tank Status: Permanently Out of Use	1333-35 BUCHANAN ST	ESE 1/8 - 1/4 (0.132 mi.)	H41	71
WMATA GARAGE WASH RA Facility Id: 4001968 Tank Status: Permanently Out of Use	1323 BUCHANAN ST NW	E 1/8 - 1/4 (0.134 mi.)	H42	72
CASCO ICE & STORAGE Facility Id: 9000288 Tank Status: Permanently Out of Use	REAR 4515 14TH ST NW	S 1/8 - 1/4 (0.140 mi.)	43	73
BURDICK ELEMENTARY S Facility Id: 9000783 Tank Status: Permanently Out of Use	1300 ALLISON ST NW	SE 1/8 - 1/4 (0.186 mi.)	J47	77

### **State and tribal Brownfields sites**

DC BROWNFIELDS: A listing of potential brownfields site locations.

A review of the DC BROWNFIELDS list, as provided by EDR, and dated 02/05/2020 has revealed that there are 2 DC BROWNFIELDS sites within approximately 0.5 miles of the target property.

<u>Lower Elevation</u>	<u>Address</u>	<u>Direction / Distance</u>	<u>Map ID</u>	<u>Page</u>
Not reported PB ID: PBF2003-0016	1293 TAYLOR STREET,	SSE 1/4 - 1/2 (0.449 mi.)	60	86
Not reported	5013 GEORGIA AVENUE,	NE 1/4 - 1/2 (0.477 mi.)	L62	89

## EXECUTIVE SUMMARY

PB ID: PBF2010-0338

### ADDITIONAL ENVIRONMENTAL RECORDS

#### **Local Brownfield lists**

US BROWNFIELDS: The EPA's listing of Brownfields properties from the Cleanups in My Community program, which provides information on Brownfields properties for which information is reported back to EPA, as well as areas served by Brownfields grant programs.

A review of the US BROWNFIELDS list, as provided by EDR, and dated 09/14/2020 has revealed that there is 1 US BROWNFIELDS site within approximately 0.5 miles of the target property.

<u>Lower Elevation</u>	<u>Address</u>	<u>Direction / Distance</u>	<u>Map ID</u>	<u>Page</u>
<b>5100 GEORGIA AVE., P</b> ACRES property ID: 168623 Cleanup Completion Date: -	<b>5100 GEORGIA AVE., N</b>	<b>NE 1/4 - 1/2 (0.488 mi.)</b>	<b>65</b>	<b>90</b>

#### **Local Lists of Registered Storage Tanks**

DC HIST UST: During the process of the database upgrade, all facilities that the UST Program was unable to confirm their existence were removed from the working revelation UST Database before the conversion and put into an excel spreadsheet. These facilities became known as "Project Unknown". This listing is not current and has been not updated.

A review of the DC HIST UST list, as provided by EDR, and dated 12/31/1999 has revealed that there are 6 DC HIST UST sites within approximately 0.25 miles of the target property.

<u>Equal/Higher Elevation</u>	<u>Address</u>	<u>Direction / Distance</u>	<u>Map ID</u>	<u>Page</u>
UNKNOWN Facility Id: 4003261*001	4710 16TH ST NW	WNW 1/8 - 1/4 (0.180 mi.)	46	77
BNAI ISRAEL Facility Id: 4003181*001	4606 16TH ST NW	W 1/8 - 1/4 (0.198 mi.)	50	81
UNKNOWN Facility Id: 4003235*001	4404 16TH ST NW	SW 1/8 - 1/4 (0.239 mi.)	53	83
<u>Lower Elevation</u>	<u>Address</u>	<u>Direction / Distance</u>	<u>Map ID</u>	<u>Page</u>
BENEDICTINE FOUNDATI Facility Id: 5002790*001	4601 14TH ST NE	SE 0 - 1/8 (0.052 mi.)	C18	44
UNKNOWN Facility Id: 4002785*001 Facility Id: 4002785*002 Tank Status: CLG	4425 14TH ST NW	SSE 1/8 - 1/4 (0.131 mi.)	40	70
UNKNOWN Facility Id: 4002784*001	4331 14TH ST NW	SSE 1/8 - 1/4 (0.197 mi.)	49	81

## EXECUTIVE SUMMARY

### ***Other Ascertainable Records***

RCRA NonGen / NLR: RCRAInfo is EPA's comprehensive information system, providing access to data supporting the Resource Conservation and Recovery Act (RCRA) of 1976 and the Hazardous and Solid Waste Amendments (HSWA) of 1984. The database includes selective information on sites which generate, transport, store, treat and/or dispose of hazardous waste as defined by the Resource Conservation and Recovery Act (RCRA). Non-Generators do not presently generate hazardous waste.

A review of the RCRA NonGen / NLR list, as provided by EDR, and dated 12/14/2020 has revealed that there are 5 RCRA NonGen / NLR sites within approximately 0.25 miles of the target property.

<u>Lower Elevation</u>	<u>Address</u>	<u>Direction / Distance</u>	<u>Map ID</u>	<u>Page</u>
<b>BUCHANAN VALET INC</b> EPA ID:: DCD024221251	<b>4602 14TH STREET NW</b>	<b>SE 0 - 1/8 (0.031 mi.)</b>	<b>C10</b>	<b>10</b>
<b>BUCHANAN ST SOC GLC</b> EPA ID:: DCD983967613	<b>1350 BUCHANAN ST NW</b>	<b>ESE 0 - 1/8 (0.086 mi.)</b>	<b>E25</b>	<b>47</b>
<b>CHEVRON USA INC</b> EPA ID:: DCD983967886	<b>4531 14TH STREET NW</b>	<b>SSE 0 - 1/8 (0.090 mi.)</b>	<b>G28</b>	<b>52</b>
<b>DAVIS EXXON INC</b> EPA ID:: DCD983969148	<b>4501 14TH STREET NW</b>	<b>SSE 0 - 1/8 (0.105 mi.)</b>	<b>G37</b>	<b>61</b>
4403 14TH STREET LLC EPA ID:: DCP000003451	4403 14TH STREET NW	SSE 1/8 - 1/4 (0.166 mi.)	I44	73

PA MANIFEST: Hazardous waste manifest information.

A review of the PA MANIFEST list, as provided by EDR, and dated 06/30/2018 has revealed that there are 2 PA MANIFEST sites within approximately 0.25 miles of the target property.

<u>Lower Elevation</u>	<u>Address</u>	<u>Direction / Distance</u>	<u>Map ID</u>	<u>Page</u>
WMATA NORTHERN DIVIS Generator EPA Id: DCD981111917	4615 14TH ST NW	ESE 0 - 1/8 (0.046 mi.)	C15	38
LONCH HOME IMPROVEME Generator EPA Id: DCP000003451	4403 14TH ST NW	SSE 1/8 - 1/4 (0.166 mi.)	I45	76

### **EDR HIGH RISK HISTORICAL RECORDS**

#### ***EDR Exclusive Records***

EDR Hist Auto: EDR has searched selected national collections of business directories and has collected listings of potential gas station/filling station/service station sites that were available to EDR researchers. EDR's review was limited to those categories of sources that might, in EDR's opinion, include gas station/filling station/service station establishments. The categories reviewed included, but were not limited to gas, gas station, gasoline station, filling station, auto, automobile repair, auto service station, service station, etc. This database falls within a category of information EDR classifies as "High Risk Historical Records", or HRHR. EDR's HRHR effort presents unique and sometimes proprietary data about past sites and operations that typically create environmental concerns, but may not show up in current government records searches.

A review of the EDR Hist Auto list, as provided by EDR, has revealed that there are 7 EDR Hist Auto

## EXECUTIVE SUMMARY

sites within approximately 0.125 miles of the target property.

<u>Lower Elevation</u>	<u>Address</u>	<u>Direction / Distance</u>	<u>Map ID</u>	<u>Page</u>
SCHENDEL THEO J	4603 14TH ST NW	SE 0 - 1/8 (0.051 mi.)	C17	44
MIKE S SERVICE	4601-03 14TH ST NW	SE 0 - 1/8 (0.052 mi.)	C19	45
GULF SERVICE STATION	4531 14TH ST NW	SSE 0 - 1/8 (0.090 mi.)	G27	51
HALLAN SERVICE CO	4525 14TH ST NW	SSE 0 - 1/8 (0.093 mi.)	G30	58
ROBEY IRVING L	4521 14TH ST NW	SSE 0 - 1/8 (0.095 mi.)	G31	58
ROY S GULF	4513 14TH STREET NW	SSE 0 - 1/8 (0.098 mi.)	G35	60
HUGGINS ESSO SERVICE	4501 14TH PL NW	SSE 0 - 1/8 (0.105 mi.)	G39	69

EDR Hist Cleaner: EDR has searched selected national collections of business directories and has collected listings of potential dry cleaner sites that were available to EDR researchers. EDR's review was limited to those categories of sources that might, in EDR's opinion, include dry cleaning establishments. The categories reviewed included, but were not limited to dry cleaners, cleaners, laundry, laundromat, cleaning/laundry, wash & dry etc. This database falls within a category of information EDR classifies as "High Risk Historical Records", or HRHR. EDR's HRHR effort presents unique and sometimes proprietary data about past sites and operations that typically create environmental concerns, but may not show up in current government records searches.

A review of the EDR Hist Cleaner list, as provided by EDR, has revealed that there are 14 EDR Hist Cleaner sites within approximately 0.125 miles of the target property.

<u>Equal/Higher Elevation</u>	<u>Address</u>	<u>Direction / Distance</u>	<u>Map ID</u>	<u>Page</u>
CHOW MON WEI	4720 14TH ST NW	NNE 0 - 1/8 (0.084 mi.)	D22	46
RUDOLPH DRY CLEANING	4722 14TH ST NW	NNE 0 - 1/8 (0.087 mi.)	F26	51
WASHETERIA	4728 14TH ST NW	NNE 0 - 1/8 (0.098 mi.)	F34	59

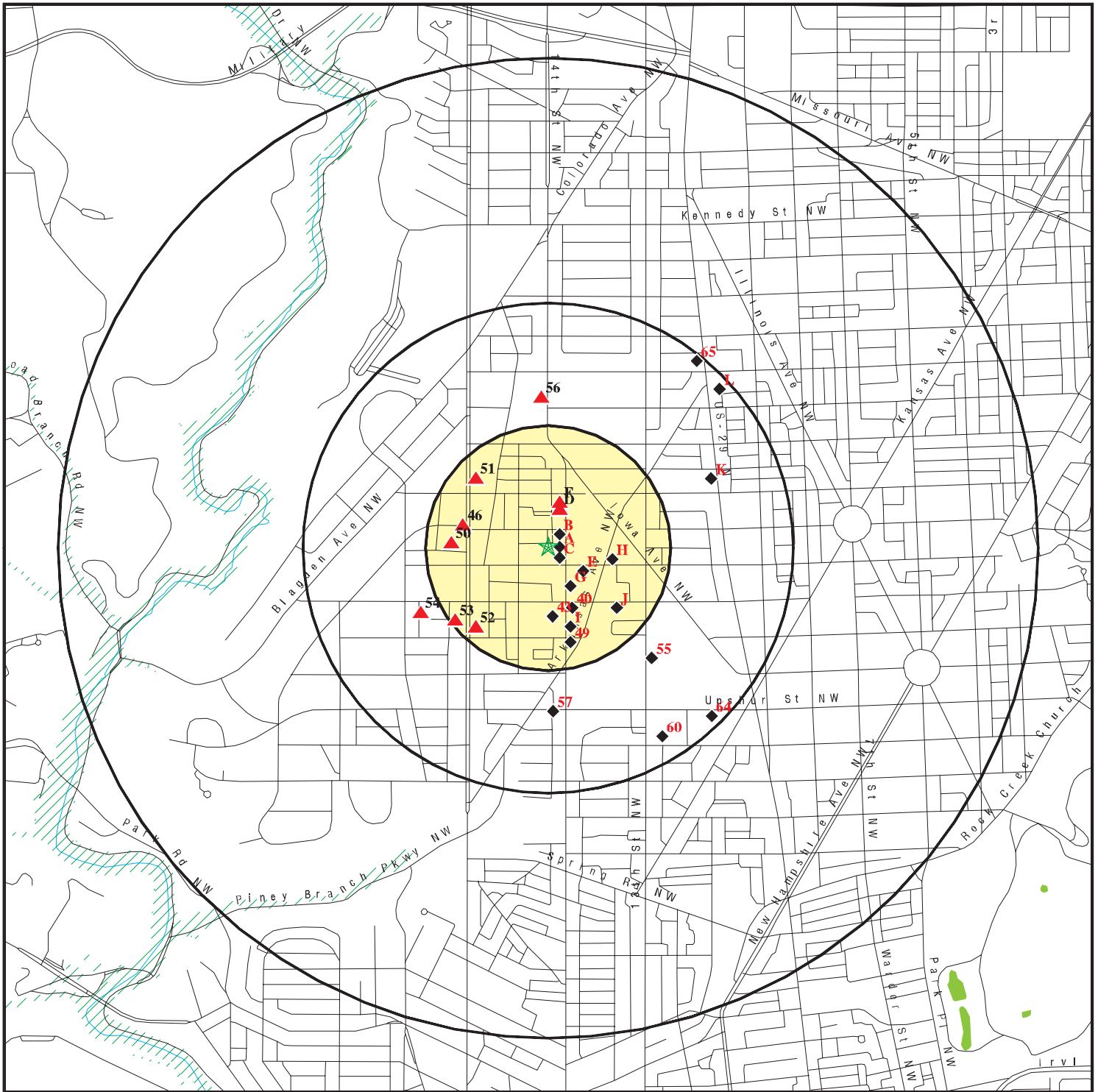
<u>Lower Elevation</u>	<u>Address</u>	<u>Direction / Distance</u>	<u>Map ID</u>	<u>Page</u>
SIMMONS DRY CLEANERS	4614 14TH ST NW	E 0 - 1/8 (0.024 mi.)	A3	7
FRANK LOUIE	4616 14TH ST NW	E 0 - 1/8 (0.024 mi.)	A4	8
LEE FRANK	4608 14TH ST NW	ESE 0 - 1/8 (0.025 mi.)	A5	8
METRO CLEANING INC	4620 14TH ST NW	ENE 0 - 1/8 (0.026 mi.)	B6	8
RUDOLPH SAML	4622 14TH ST NW	ENE 0 - 1/8 (0.027 mi.)	B7	9
DOSSO DRY CLEANERS I	4626 14TH ST NW	NE 0 - 1/8 (0.031 mi.)	B8	9
POLONSKY SAML E	4602 14TH ST NW	SE 0 - 1/8 (0.031 mi.)	C9	9
LEE SHUN	4630 14TH ST NW	NE 0 - 1/8 (0.034 mi.)	B11	17
WASHINGTON CLEANERS	4632 14TH ST NW	NE 0 - 1/8 (0.037 mi.)	B12	18
SERVATOR HELEN	4704 14TH ST NW	NNE 0 - 1/8 (0.062 mi.)	D20	45
S & S PARTNERS LLC	4710 14TH ST NW	NNE 0 - 1/8 (0.073 mi.)	D21	45

## EXECUTIVE SUMMARY

Due to poor or inadequate address information, the following sites were not mapped. Count: 12 records.

<u>Site Name</u>	<u>Database(s)</u>
WMATA	DC LUST
14TH & G STREET HOLDINGS LP	DC LUST
14TH & G STREET HOLDINGS LP	DC LUST
TPWR DEVELOPER LLC	DC LUST
TPWR DEVELOPER LLC	DC LUST
TPWR DEVELOPER LLC	DC LUST
TPWR DEVELOPER LLC	DC LUST
TPWR DEVELOPER LLC	DC LUST
TPWR DEVELOPER LLC	DC LUST
TPWR DEVELOPER LLC	DC LUST
TPWR DEVELOPER LLC	DC LUST
TPWR DEVELOPER LLC	DC LUST
VESTRY OF ROCK CREEK PARISH	DC LUST

# OVERVIEW MAP - 6386281.2S



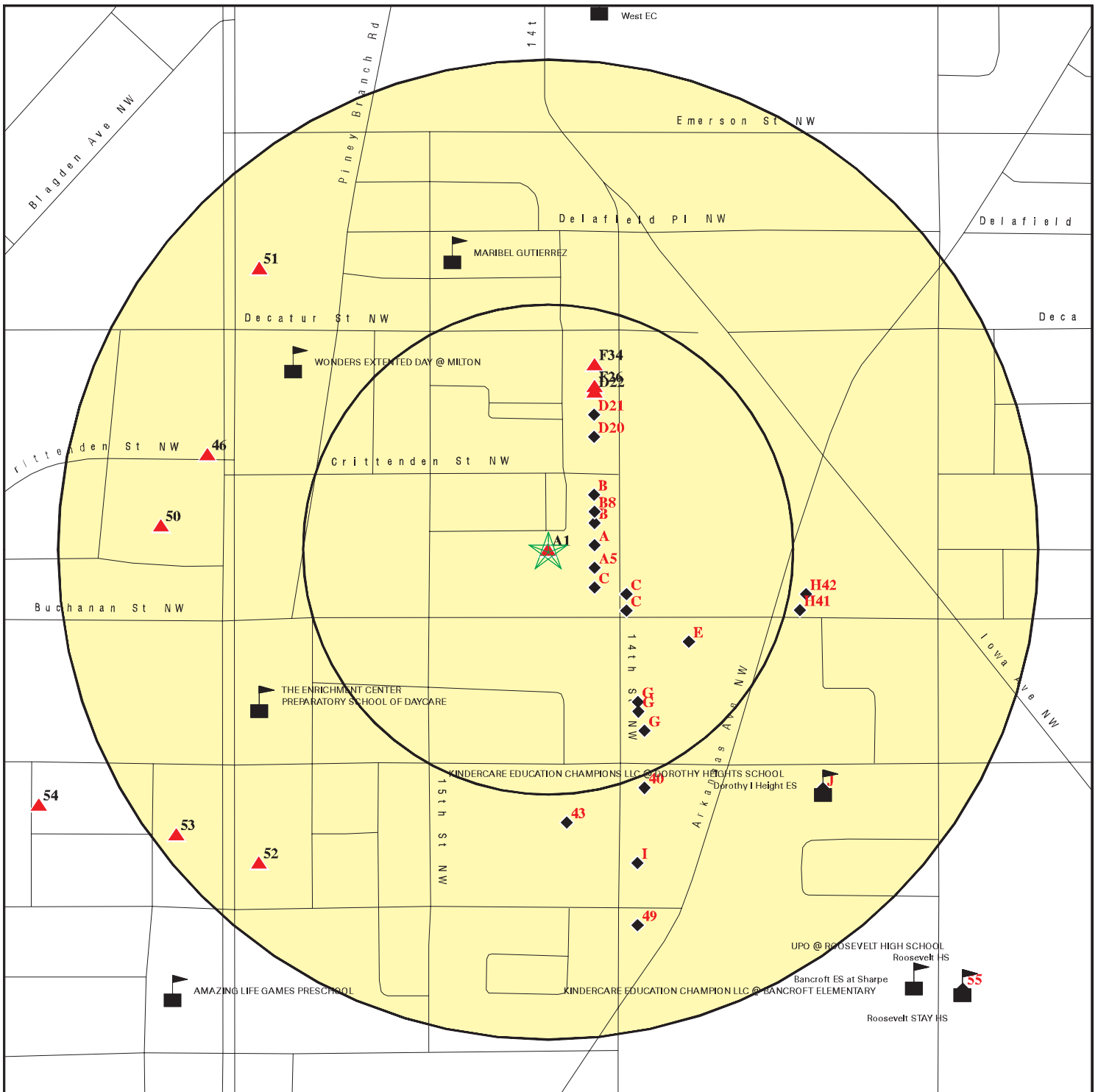
- ★ Target Property
- ▲ Sites at elevations higher than or equal to the target property
- ◆ Sites at elevations lower than the target property
- ⚡ Manufactured Gas Plants
- ☒ National Priority List Sites
- ☒ Dept. Defense Sites
- ☒ Indian Reservations BIA
- ▨ Special Flood Hazard Area (1%)
- ▨ 0.2% Annual Chance Flood Hazard
- National Wetland Inventory

This report includes Interactive Map Layers to display and/or hide map information. The legend includes only those icons for the default map view.

SITE NAME: 16th Street Heights Proposed Apartment Building  
 ADDRESS: 4618 14th Street NW  
 Washington DC 20011  
 LAT/LONG: 38.946638 / 77.033394


CLIENT: DMYEngineering Consultants  
 CONTACT: Brandon Colunga  
 INQUIRY #: 6386281.2s  
 DATE: March 01, 2021 4:57 pm

# DETAIL MAP - 6386281.2S



- ★ Target Property
- ▲ Sites at elevations higher than or equal to the target property
- ◆ Sites at elevations lower than the target property
- ⚡ Manufactured Gas Plants
- ⚠ Sensitive Receptors
- 🚒 National Priority List Sites
- 🚒 Dept. Defense Sites

- Indian Reservations BIA
- Special Flood Hazard Area (1%)
- 0.2% Annual Chance Flood Hazard



This report includes Interactive Map Layers to display and/or hide map information. The legend includes only those icons for the default map view.

SITE NAME: 16th Street Heights Proposed Apartment Building  
 ADDRESS: 4618 14th Street NW  
 Washington DC 20011  
 LAT/LONG: 38.946638 / 77.033394

CLIENT: DMYEngineering Consultants  
 CONTACT: Brandon Colunga  
 INQUIRY #: 6386281.2s  
 DATE: March 01, 2021 5:01 pm

## MAP FINDINGS SUMMARY

Database	Search Distance (Miles)	Target Property	< 1/8	1/8 - 1/4	1/4 - 1/2	1/2 - 1	> 1	Total Plotted
<b>STANDARD ENVIRONMENTAL RECORDS</b>								
<b><i>Federal NPL site list</i></b>								
NPL	1.000		0	0	0	0	NR	0
Proposed NPL	1.000		0	0	0	0	NR	0
NPL LIENS	1.000		0	0	0	0	NR	0
<b><i>Federal Delisted NPL site list</i></b>								
Delisted NPL	1.000		0	0	0	0	NR	0
<b><i>Federal CERCLIS list</i></b>								
FEDERAL FACILITY	0.500		0	0	0	NR	NR	0
SEMS	0.500		0	0	0	NR	NR	0
<b><i>Federal CERCLIS NFRAP site list</i></b>								
SEMS-ARCHIVE	0.500		0	0	0	NR	NR	0
<b><i>Federal RCRA CORRACTS facilities list</i></b>								
CORRACTS	1.000		0	0	0	0	NR	0
<b><i>Federal RCRA non-CORRACTS TSD facilities list</i></b>								
RCRA-TSDF	0.500		0	0	0	NR	NR	0
<b><i>Federal RCRA generators list</i></b>								
RCRA-LQG	0.250		0	0	NR	NR	NR	0
RCRA-SQG	0.250		1	0	NR	NR	NR	1
RCRA-VSQG	0.250		0	1	NR	NR	NR	1
<b><i>Federal institutional controls / engineering controls registries</i></b>								
LUCIS	0.500		0	0	0	NR	NR	0
US ENG CONTROLS	0.500		0	0	0	NR	NR	0
US INST CONTROLS	0.500		0	0	0	NR	NR	0
<b><i>Federal ERNS list</i></b>								
ERNS	TP		NR	NR	NR	NR	NR	0
<b><i>State- and tribal - equivalent CERCLIS</i></b>								
DC SHWS	1.000		0	0	0	0	NR	0
<b><i>State and tribal landfill and/or solid waste disposal site lists</i></b>								
DC SWF/LF	0.500		0	0	0	NR	NR	0
<b><i>State and tribal leaking storage tank lists</i></b>								
DC LUST	0.500		5	1	9	NR	NR	15
INDIAN LUST	0.500		0	0	0	NR	NR	0
<b><i>State and tribal registered storage tank lists</i></b>								
FEMA UST	0.250		0	0	NR	NR	NR	0



## MAP FINDINGS SUMMARY

Database	Search Distance (Miles)	Target Property	< 1/8	1/8 - 1/4	1/4 - 1/2	1/2 - 1	> 1	Total Plotted
DC UST	0.250	1	6	6	NR	NR	NR	13
DC AST	0.250		0	0	NR	NR	NR	0
INDIAN UST	0.250		0	0	NR	NR	NR	0
<b>State and tribal voluntary cleanup sites</b>								
DC VCP	0.500		0	0	0	NR	NR	0
INDIAN VCP	0.500		0	0	0	NR	NR	0
<b>State and tribal Brownfields sites</b>								
DC BROWNFIELDS	0.500		0	0	2	NR	NR	2
<b>ADDITIONAL ENVIRONMENTAL RECORDS</b>								
<b>Local Brownfield lists</b>								
US BROWNFIELDS	0.500		0	0	1	NR	NR	1
<b>Local Lists of Landfill / Solid Waste Disposal Sites</b>								
INDIAN ODI	0.500		0	0	0	NR	NR	0
ODI	0.500		0	0	0	NR	NR	0
DEBRIS REGION 9	0.500		0	0	0	NR	NR	0
IHS OPEN DUMPS	0.500		0	0	0	NR	NR	0
<b>Local Lists of Hazardous waste / Contaminated Sites</b>								
US HIST CDL	TP		NR	NR	NR	NR	NR	0
US CDL	TP		NR	NR	NR	NR	NR	0
<b>Local Lists of Registered Storage Tanks</b>								
DC HIST UST	0.250		1	5	NR	NR	NR	6
<b>Local Land Records</b>								
LIENS 2	TP		NR	NR	NR	NR	NR	0
<b>Records of Emergency Release Reports</b>								
HMIRS	TP		NR	NR	NR	NR	NR	0
<b>Other Ascertainable Records</b>								
RCRA NonGen / NLR	0.250		4	1	NR	NR	NR	5
FUDS	1.000		0	0	0	0	NR	0
DOD	1.000		0	0	0	0	NR	0
SCRD DRYCLEANERS	0.500		0	0	0	NR	NR	0
US FIN ASSUR	TP		NR	NR	NR	NR	NR	0
EPA WATCH LIST	TP		NR	NR	NR	NR	NR	0
2020 COR ACTION	0.250		0	0	NR	NR	NR	0
TSCA	TP		NR	NR	NR	NR	NR	0
TRIS	TP		NR	NR	NR	NR	NR	0
SSTS	TP		NR	NR	NR	NR	NR	0
ROD	1.000		0	0	0	0	NR	0
RMP	TP		NR	NR	NR	NR	NR	0

## MAP FINDINGS SUMMARY

Database	Search Distance (Miles)	Target Property	< 1/8	1/8 - 1/4	1/4 - 1/2	1/2 - 1	> 1	Total Plotted
RAATS	TP		NR	NR	NR	NR	NR	0
PRP	TP		NR	NR	NR	NR	NR	0
PADS	TP		NR	NR	NR	NR	NR	0
ICIS	TP		NR	NR	NR	NR	NR	0
FTTS	TP		NR	NR	NR	NR	NR	0
MLTS	TP		NR	NR	NR	NR	NR	0
COAL ASH DOE	TP		NR	NR	NR	NR	NR	0
COAL ASH EPA	0.500		0	0	0	NR	NR	0
PCB TRANSFORMER	TP		NR	NR	NR	NR	NR	0
RADINFO	TP		NR	NR	NR	NR	NR	0
HIST FTTS	TP		NR	NR	NR	NR	NR	0
DOT OPS	TP		NR	NR	NR	NR	NR	0
CONSENT	1.000		0	0	0	0	NR	0
INDIAN RESERV	1.000		0	0	0	0	NR	0
FUSRAP	1.000		0	0	0	0	NR	0
UMTRA	0.500		0	0	0	NR	NR	0
LEAD SMELTERS	TP		NR	NR	NR	NR	NR	0
US AIRS	TP		NR	NR	NR	NR	NR	0
US MINES	0.250		0	0	NR	NR	NR	0
ABANDONED MINES	0.250		0	0	NR	NR	NR	0
FINDS	TP		NR	NR	NR	NR	NR	0
DOCKET HWC	TP		NR	NR	NR	NR	NR	0
UXO	1.000		0	0	0	0	NR	0
ECHO	TP		NR	NR	NR	NR	NR	0
FUELS PROGRAM	0.250		0	0	NR	NR	NR	0
MINES MRDS	TP		NR	NR	NR	NR	NR	0
PA MANIFEST	0.250		1	1	NR	NR	NR	2

### **EDR HIGH RISK HISTORICAL RECORDS**

#### ***EDR Exclusive Records***

EDR MGP	1.000		0	0	0	0	NR	0
EDR Hist Auto	0.125		7	NR	NR	NR	NR	7
EDR Hist Cleaner	0.125		14	NR	NR	NR	NR	14

### **EDR RECOVERED GOVERNMENT ARCHIVES**

#### ***Exclusive Recovered Govt. Archives***

DC RGA LF	TP		NR	NR	NR	NR	NR	0
DC RGA LUST	TP		NR	NR	NR	NR	NR	0

- Totals --		1	39	15	12	0	0	67
-------------	--	---	----	----	----	---	---	----

#### NOTES:

TP = Target Property

NR = Not Requested at this Search Distance

Sites may be listed in more than one database

Map ID  
Direction  
Distance  
Elevation

MAP FINDINGS

Site

Database(s)

EDR ID Number  
EPA ID Number

**A1**  
**Target**  
**Property**  
**C & P TELEPHONE COMPANY**  
**4618 14TH ST NW**  
**WASHINGTON, DC 20011**

**DC UST** **U002110790**  
**N/A**

**Site 1 of 5 in cluster A**

**Actual:** **200 ft.**  
UST:  
Name: C & P TELEPHONE COMPANY  
Address: 4618 14TH ST NW  
Facility ID: 4004521  
Owner: DC ERA ORPHANS  
  
Tank ID: 1  
**Tank Status: Permanently Out of Use**  
Tank Capacity: 2000  
Substance: Gasoline  
AST: FALSE

**A2**  
**East**  
**< 1/8**  
**0.024 mi.**  
**125 ft.**  
**C. H. KAY REALTY, INC**  
**4614 14TH ST NW**  
**WASHINGTON, DC 20011**  
**Site 2 of 5 in cluster A**

**DC UST** **U003763858**  
**N/A**

**Relative:** **Lower**  
UST:  
Name: C. H. KAY REALTY, INC  
Address: 4614 14TH ST NW  
Facility ID: 4002791  
Owner: C. H. KAY REALTY, INC  
  
Tank ID: 1  
**Tank Status: Permanently Out of Use**  
Tank Capacity: 4000  
Substance: Gasoline  
AST: FALSE

**A3**  
**East**  
**< 1/8**  
**0.024 mi.**  
**125 ft.**  
**SIMMONS DRY CLEANERS**  
**4614 14TH ST NW**  
**WASHINGTON, DC**  
**Site 3 of 5 in cluster A**

**EDR Hist Cleaner** **1009134339**  
**N/A**

**Relative:** **Lower**  
EDR Hist Cleaner  
  
**Actual:** **192 ft.**  
Year: Name: Type:  
1964 SIMMONS DRY CLEANERS CLEANERS AND DYERS  
1964 HINTON S VALET CLEANERS AND DYERS

MAP FINDINGS

Map ID  
 Direction  
 Distance  
 Elevation

Site

Database(s)

EDR ID Number  
 EPA ID Number

<p><b>A4</b>                  East                  &lt; 1/8                  0.024 mi.                  126 ft.</p>	<p><b>FRANK LOUIE</b>                  4616 14TH ST NW                  WASHINGTON, DC</p> <p>Site 4 of 5 in cluster A</p>	<p>EDR Hist Cleaner</p>	<p>1009132876                  N/A</p>																		
<p>Relative:                  Lower</p>	<p>EDR Hist Cleaner</p>																				
<p>Actual:                  192 ft.</p>	<table border="0" style="width: 100%;"> <tr> <td style="width: 10%;">Year:</td> <td style="width: 40%;">Name:</td> <td style="width: 50%;">Type:</td> </tr> <tr> <td>1940</td> <td>FRANK LOUIE</td> <td>LAUNDRIES-CHINESE</td> </tr> <tr> <td>1948</td> <td>LOUIE FRANK</td> <td>LAUNDRIES</td> </tr> <tr> <td>1954</td> <td>LOUIE FRANK</td> <td>LAUNDRIES</td> </tr> <tr> <td>1960</td> <td>LOUIE FRANK</td> <td>LAUNDRIES</td> </tr> <tr> <td>1964</td> <td>LOUIE FRANK</td> <td>LAUNDRIES</td> </tr> </table>	Year:	Name:	Type:	1940	FRANK LOUIE	LAUNDRIES-CHINESE	1948	LOUIE FRANK	LAUNDRIES	1954	LOUIE FRANK	LAUNDRIES	1960	LOUIE FRANK	LAUNDRIES	1964	LOUIE FRANK	LAUNDRIES		
Year:	Name:	Type:																			
1940	FRANK LOUIE	LAUNDRIES-CHINESE																			
1948	LOUIE FRANK	LAUNDRIES																			
1954	LOUIE FRANK	LAUNDRIES																			
1960	LOUIE FRANK	LAUNDRIES																			
1964	LOUIE FRANK	LAUNDRIES																			

<p><b>A5</b>                  ESE                  &lt; 1/8                  0.025 mi.                  134 ft.</p>	<p><b>LEE FRANK</b>                  4608 14TH ST NW                  WASHINGTON, DC</p> <p>Site 5 of 5 in cluster A</p>	<p>EDR Hist Cleaner</p>	<p>1009134943                  N/A</p>						
<p>Relative:                  Lower</p>	<p>EDR Hist Cleaner</p>								
<p>Actual:                  191 ft.</p>	<table border="0" style="width: 100%;"> <tr> <td style="width: 10%;">Year:</td> <td style="width: 40%;">Name:</td> <td style="width: 50%;">Type:</td> </tr> <tr> <td>1931</td> <td>LEE FRANK</td> <td>LAUNDRIES-CHINESE</td> </tr> </table>	Year:	Name:	Type:	1931	LEE FRANK	LAUNDRIES-CHINESE		
Year:	Name:	Type:							
1931	LEE FRANK	LAUNDRIES-CHINESE							

<p><b>B6</b>                  ENE                  &lt; 1/8                  0.026 mi.                  137 ft.</p>	<p><b>METRO CLEANING INC</b>                  4620 14TH ST NW                  WASHINGTON, DC 20011</p> <p>Site 1 of 5 in cluster B</p>	<p>EDR Hist Cleaner</p>	<p>1020039739                  N/A</p>																																										
<p>Relative:                  Lower</p>	<p>EDR Hist Cleaner</p>																																												
<p>Actual:                  193 ft.</p>	<table border="0" style="width: 100%;"> <tr> <td style="width: 10%;">Year:</td> <td style="width: 40%;">Name:</td> <td style="width: 50%;">Type:</td> </tr> <tr> <td>1996</td> <td>METRO CLEANING INC</td> <td>Drycleaning Plants, Except Rugs</td> </tr> <tr> <td>1997</td> <td>METRO CLEANING INC</td> <td>Drycleaning Plants, Except Rugs</td> </tr> <tr> <td>1998</td> <td>METRO CLEANING INC</td> <td>Drycleaning Plants, Except Rugs</td> </tr> <tr> <td>1999</td> <td>METRO CLEANING INC</td> <td>Drycleaning Plants, Except Rugs</td> </tr> <tr> <td>2000</td> <td>METRO CLEANING INC</td> <td>Drycleaning Plants, Except Rugs</td> </tr> <tr> <td>2001</td> <td>METRO CLEANING INC</td> <td>Drycleaning Plants, Except Rugs</td> </tr> <tr> <td>2002</td> <td>METRO CLEANING INC</td> <td>Drycleaning Plants, Except Rugs</td> </tr> <tr> <td>2003</td> <td>METRO CLEANING INC</td> <td>Drycleaning Plants, Except Rugs</td> </tr> <tr> <td>2004</td> <td>METRO CLEANING INC</td> <td>Drycleaning Plants, Except Rugs</td> </tr> <tr> <td>2005</td> <td>METRO CLEANING INC</td> <td>Drycleaning Plants, Except Rugs</td> </tr> <tr> <td>2006</td> <td>METRO CLEANING INC</td> <td>Drycleaning Plants, Except Rugs</td> </tr> <tr> <td>2007</td> <td>METRO CLEANING INC</td> <td>Drycleaning Plants, Except Rugs</td> </tr> <tr> <td>2008</td> <td>METRO CLEANING INC</td> <td>Drycleaning Plants, Except Rugs</td> </tr> </table>	Year:	Name:	Type:	1996	METRO CLEANING INC	Drycleaning Plants, Except Rugs	1997	METRO CLEANING INC	Drycleaning Plants, Except Rugs	1998	METRO CLEANING INC	Drycleaning Plants, Except Rugs	1999	METRO CLEANING INC	Drycleaning Plants, Except Rugs	2000	METRO CLEANING INC	Drycleaning Plants, Except Rugs	2001	METRO CLEANING INC	Drycleaning Plants, Except Rugs	2002	METRO CLEANING INC	Drycleaning Plants, Except Rugs	2003	METRO CLEANING INC	Drycleaning Plants, Except Rugs	2004	METRO CLEANING INC	Drycleaning Plants, Except Rugs	2005	METRO CLEANING INC	Drycleaning Plants, Except Rugs	2006	METRO CLEANING INC	Drycleaning Plants, Except Rugs	2007	METRO CLEANING INC	Drycleaning Plants, Except Rugs	2008	METRO CLEANING INC	Drycleaning Plants, Except Rugs		
Year:	Name:	Type:																																											
1996	METRO CLEANING INC	Drycleaning Plants, Except Rugs																																											
1997	METRO CLEANING INC	Drycleaning Plants, Except Rugs																																											
1998	METRO CLEANING INC	Drycleaning Plants, Except Rugs																																											
1999	METRO CLEANING INC	Drycleaning Plants, Except Rugs																																											
2000	METRO CLEANING INC	Drycleaning Plants, Except Rugs																																											
2001	METRO CLEANING INC	Drycleaning Plants, Except Rugs																																											
2002	METRO CLEANING INC	Drycleaning Plants, Except Rugs																																											
2003	METRO CLEANING INC	Drycleaning Plants, Except Rugs																																											
2004	METRO CLEANING INC	Drycleaning Plants, Except Rugs																																											
2005	METRO CLEANING INC	Drycleaning Plants, Except Rugs																																											
2006	METRO CLEANING INC	Drycleaning Plants, Except Rugs																																											
2007	METRO CLEANING INC	Drycleaning Plants, Except Rugs																																											
2008	METRO CLEANING INC	Drycleaning Plants, Except Rugs																																											

MAP FINDINGS

Map ID Direction Distance Elevation		Database(s)	EDR ID Number EPA ID Number
--	--	-------------	--------------------------------

<b>B7</b> <b>ENE</b> <b>&lt; 1/8</b> <b>0.027 mi.</b> <b>144 ft.</b>	<b>RUDOLPH SAML</b> <b>4622 14TH ST NW</b> <b>WASHINGTON, DC</b>  <b>Site 2 of 5 in cluster B</b>	<b>EDR Hist Cleaner</b>	<b>1009133750</b> <b>N/A</b>
<b>Relative:</b> <b>Lower</b>	EDR Hist Cleaner		
<b>Actual:</b> <b>193 ft.</b>	Year: Name: 1926 RUDOLPH SAML	Type: DYERS AND CLEANERS	

<b>B8</b> <b>NE</b> <b>&lt; 1/8</b> <b>0.031 mi.</b> <b>162 ft.</b>	<b>DOSSO DRY CLEANERS INC</b> <b>4626 14TH ST NW</b> <b>WASHINGTON, DC 20011</b>  <b>Site 3 of 5 in cluster B</b>	<b>EDR Hist Cleaner</b>	<b>1019974953</b> <b>N/A</b>
<b>Relative:</b> <b>Lower</b>	EDR Hist Cleaner		
<b>Actual:</b> <b>194 ft.</b>	Year: Name: 1993 DOSSO DRY CLEANERS 1994 DOSSO DRY CLEANERS INC 1995 DOSSO DRY CLEANERS INC	Type: Drycleaning Plants, Except Rugs Drycleaning Plants, Except Rugs Drycleaning Plants, Except Rugs	

<b>C9</b> <b>SE</b> <b>&lt; 1/8</b> <b>0.031 mi.</b> <b>162 ft.</b>	<b>POLONSKY SAML E</b> <b>4602 14TH ST NW</b> <b>WASHINGTON, DC</b>  <b>Site 1 of 9 in cluster C</b>	<b>EDR Hist Cleaner</b>	<b>1009135215</b> <b>N/A</b>
<b>Relative:</b> <b>Lower</b>	EDR Hist Cleaner		
<b>Actual:</b> <b>190 ft.</b>	Year: Name: 1940 POLONSKY SAML E 1954 KATZMAN ISADOR 1964 BUCHANAN DRY CLEANERS 1970 BUCHANAN DRY CLEANERS 1971 BUCHANAN DRY CLEANERS 1972 BUCHANAN DRY CLEANERS 1973 BUCHANAN DRY CLEANERS 1974 BUCHANAN DRY CLEANERS 1975 BUCHANAN DRY CLEANERS 1988 BUCHANAN DRY CLEANERS 1989 BUCHANAN DRY CLEANERS 1990 BUCHANAN DRY CLEANERS 1991 BUCHANAN DRY CLEANERS 1992 BUCHANAN DRY CLEANERS 1993 BUCHANAN DRY CLEANERS 1994 BUCHANAN DRY CLEANERS 2008 BUCHANAN DRY CLEANERS	Type: CLOTHES PRESSERS AND CLEANERS CLEANERS AND DYERS CLEANERS AND DYERS Drycleaning Plants, Except Rugs Drycleaning Plants, Except Rugs Drycleaning Plants, Except Rugs Drycleaning Plants, Except Rugs Drycleaning Plants, Except Rugs Drycleaning Plants, Except Rugs Drycleaning Plants, Except Rugs Drycleaning Plants, Except Rugs Drycleaning Plants, Except Rugs Drycleaning Plants, Except Rugs Drycleaning Plants, Except Rugs Drycleaning Plants, Except Rugs Drycleaning Plants, Except Rugs Drycleaning Plants, Except Rugs Drycleaning Plants, Except Rugs Drycleaning Plants, Except Rugs	

Map ID  
 Direction  
 Distance  
 Elevation

MAP FINDINGS

Site

Database(s)

EDR ID Number  
 EPA ID Number

**C10**  
**SE**  
 < 1/8  
 0.031 mi.  
 162 ft.

**BUCHANAN VALET INC**  
**4602 14TH STREET NW**  
**WASHINGTON, DC 20011**

**Site 2 of 9 in cluster C**

**RCRA NonGen / NLR**  
**FINDS**  
**ECHO**

**1000239456**  
**DCD024221251**

**Relative:**  
**Lower**  
**Actual:**  
**190 ft.**

RCRA NonGen / NLR:		1994-10-28 00:00:00.0
Date Form Received by Agency:		
Handler Name:	BUCHANAN VALET INC	
Handler Address:	4602 14TH STREET NW	
Handler City,State,Zip:	WASHINGTON, DC 20011	
EPA ID:	DCD024221251	
Contact Name:	Not reported	
Contact Address:	14TH STREET NW	
Contact City,State,Zip:	WASHINGTON, DC 20011	
Contact Telephone:	Not reported	
Contact Fax:	Not reported	
Contact Email:	Not reported	
Contact Title:	Not reported	
EPA Region:	03	
Land Type:	Private	
Federal Waste Generator Description:	Not a generator, verified	
Non-Notifier:	Not reported	
Biennial Report Cycle:	Not reported	
Accessibility:	Not reported	
Active Site Indicator:	Not reported	
State District Owner:	Not reported	
State District:	Not reported	
Mailing Address:	14TH STREET NW	
Mailing City,State,Zip:	WASHINGTON, DC 20011	
Owner Name:	Not reported	
Owner Type:	Not reported	
Operator Name:	OPERNAME	
Operator Type:	Private	
Short-Term Generator Activity:	No	
Importer Activity:	No	
Mixed Waste Generator:	No	
Transporter Activity:	No	
Transfer Facility Activity:	No	
Recycler Activity with Storage:	No	
Small Quantity On-Site Burner Exemption:	No	
Smelting Melting and Refining Furnace Exemption:	No	
Underground Injection Control:	No	
Off-Site Waste Receipt:	No	
Universal Waste Indicator:	No	
Universal Waste Destination Facility:	No	
Federal Universal Waste:	No	
Active Site Fed-Reg Treatment Storage and Disposal Facility:	Not reported	
Active Site Converter Treatment storage and Disposal Facility:	Not reported	
Active Site State-Reg Treatment Storage and Disposal Facility:	Not reported	
Active Site State-Reg Handler:	---	
Federal Facility Indicator:	Not reported	
Hazardous Secondary Material Indicator:	NN	
Sub-Part K Indicator:	Not reported	
Commercial TSD Indicator:	No	
Treatment Storage and Disposal Type:	Not reported	
2018 GPRA Permit Baseline:	Not on the Baseline	
2018 GPRA Renewals Baseline:	Not on the Baseline	
Permit Renewals Workload Universe:	Not reported	

Map ID  
 Direction  
 Distance  
 Elevation

MAP FINDINGS

Site

Database(s)

EDR ID Number  
 EPA ID Number

**BUCHANAN VALET INC (Continued)**

**1000239456**

Permit Workload Universe:	Not reported
Permit Progress Universe:	Not reported
Post-Closure Workload Universe:	Not reported
Closure Workload Universe:	Not reported
202 GPRA Corrective Action Baseline:	No
Corrective Action Workload Universe:	No
Subject to Corrective Action Universe:	No
Non-TSDFs Where RCRA CA has Been Imposed Universe:	No
TSDFs Potentially Subject to CA Under 3004 (u)/(v) Universe:	No
TSDFs Only Subject to CA under Discretionary Auth Universe:	No
Corrective Action Priority Ranking:	No NCAPS ranking
Environmental Control Indicator:	No
Institutional Control Indicator:	No
Human Exposure Controls Indicator:	N/A
Groundwater Controls Indicator:	N/A
Operating TSDF Universe:	Not reported
Full Enforcement Universe:	Not reported
Significant Non-Complier Universe:	No
Unaddressed Significant Non-Complier Universe:	No
Addressed Significant Non-Complier Universe:	No
Significant Non-Complier With a Compliance Schedule Universe:	No
Financial Assurance Required:	Not reported
Handler Date of Last Change:	2015-04-14 00:00:00.0
Recognized Trader-Importer:	No
Recognized Trader-Exporter:	No
Importer of Spent Lead Acid Batteries:	No
Exporter of Spent Lead Acid Batteries:	No
Recycler Activity Without Storage:	Not reported
Manifest Broker:	Not reported
Sub-Part P Indicator:	Not reported

**Hazardous Waste Summary:**

Waste Code:	F002
Waste Description:	THE FOLLOWING SPENT HALOGENATED SOLVENTS: TETRACHLOROETHYLENE, METHYLENE CHLORIDE, TRICHLOROETHYLENE, 1,1,1-TRICHLOROETHANE, CHLOROBENZENE, 1,1,2-TRICHLORO-1,2,2-TRIFLUOROETHANE, ORTHO-DICHLOROETHANE, TRICHLOROFLUOROMETHANE, AND 1,1,2, TRICHLOROETHANE; ALL SPENT SOLVENT MIXTURES/BLENDS CONTAINING, BEFORE USE, A TOTAL OF TEN PERCENT OR MORE (BY VOLUME) OF ONE OR MORE OF THE ABOVE HALOGENATED SOLVENTS OR THOSE SOLVENTS LISTED IN F001, F004, AND F005; AND STILL BOTTOMS FROM THE RECOVERY OF THESE SPENT SOLVENTS AND SPENT SOLVENT MIXTURES.

**Handler - Owner Operator:**

Owner/Operator Indicator:	Operator
Owner/Operator Name:	OPERNAME
Legal Status:	Private
Date Became Current:	Not reported
Date Ended Current:	Not reported
Owner/Operator Address:	OPERSTREET
Owner/Operator City,State,Zip:	OPERCITY, AK 99999
Owner/Operator Telephone:	215-555-1212
Owner/Operator Telephone Ext:	Not reported
Owner/Operator Fax:	Not reported
Owner/Operator Email:	Not reported

Map ID  
Direction  
Distance  
Elevation

MAP FINDINGS

Site

Database(s)

EDR ID Number  
EPA ID Number

**BUCHANAN VALET INC (Continued)**

**1000239456**

Owner/Operator Indicator:	Owner
Owner/Operator Name:	ADRIENNE & LISA GREEN
Legal Status:	Private
Date Became Current:	Not reported
Date Ended Current:	Not reported
Owner/Operator Address:	OWNERSTREET
Owner/Operator City,State,Zip:	OWNERCITY, AK 99999
Owner/Operator Telephone:	215-555-1212
Owner/Operator Telephone Ext:	Not reported
Owner/Operator Fax:	Not reported
Owner/Operator Email:	Not reported

Historic Generators:

Receive Date:	1994-10-28 00:00:00.0
Handler Name:	BUCHANAN VALET INC
Federal Waste Generator Description:	Not a generator, verified
State District Owner:	Not reported
Large Quantity Handler of Universal Waste:	No
Recognized Trader Importer:	No
Recognized Trader Exporter:	No
Spent Lead Acid Battery Importer:	No
Spent Lead Acid Battery Exporter:	No
Current Record:	Yes
Non Storage Recycler Activity:	Not reported
Electronic Manifest Broker:	Not reported

Receive Date:	1985-08-23 00:00:00.0
Handler Name:	BUCHANAN VALET INC
Federal Waste Generator Description:	Not a generator, verified
State District Owner:	Not reported
Large Quantity Handler of Universal Waste:	No
Recognized Trader Importer:	No
Recognized Trader Exporter:	No
Spent Lead Acid Battery Importer:	No
Spent Lead Acid Battery Exporter:	No
Current Record:	No
Non Storage Recycler Activity:	Not reported
Electronic Manifest Broker:	Not reported

List of NAICS Codes and Descriptions:

NAICS Code:	81232
NAICS Description:	DRYCLEANING AND LAUNDRY SERVICES (EXCEPT COIN-OPERATED)

Facility Has Received Notices of Violation:

Found Violation:	No
Agency Which Determined Violation:	Not reported
Violation Short Description:	Not reported
Date Violation was Determined:	Not reported
Actual Return to Compliance Date:	Not reported
Return to Compliance Qualifier:	Not reported
Violation Responsible Agency:	Not reported
Scheduled Compliance Date:	Not reported
Enforcement Identifier:	Not reported
Date of Enforcement Action:	Not reported
Enforcement Responsible Agency:	Not reported
Enforcement Docket Number:	Not reported



Map ID  
Direction  
Distance  
Elevation

MAP FINDINGS

Site

Database(s)

EDR ID Number  
EPA ID Number

**BUCHANAN VALET INC (Continued)**

**1000239456**

Enforcement Attorney:	Not reported
Corrective Action Component:	Not reported
Appeal Initiated Date:	Not reported
Appeal Resolution Date:	Not reported
Disposition Status Date:	Not reported
Disposition Status:	Not reported
Disposition Status Description:	Not reported
Consent/Final Order Sequence Number:	Not reported
Consent/Final Order Respondent Name:	Not reported
Consent/Final Order Lead Agency:	Not reported
Enforcement Type:	Not reported
Enforcement Responsible Person:	Not reported
Enforcement Responsible Sub-Organization:	Not reported
SEP Sequence Number:	Not reported
SEP Expenditure Amount:	Not reported
SEP Scheduled Completion Date:	Not reported
SEP Actual Date:	Not reported
SEP Defaulted Date:	Not reported
SEP Type:	Not reported
SEP Type Description:	Not reported
Proposed Amount:	Not reported
Final Monetary Amount:	Not reported
Paid Amount:	Not reported
Final Count:	Not reported
Final Amount:	Not reported
Found Violation:	Yes
Agency Which Determined Violation:	State
Violation Short Description:	Generators - Records/Reporting
Date Violation was Determined:	1994-04-04 00:00:00.0
Actual Return to Compliance Date:	1994-10-28 00:00:00.0
Return to Compliance Qualifier:	Observed
Violation Responsible Agency:	State
Scheduled Compliance Date:	1994-05-01 00:00:00.0
Enforcement Identifier:	000
Date of Enforcement Action:	1994-04-04 00:00:00.0
Enforcement Responsible Agency:	State
Enforcement Docket Number:	Not reported
Enforcement Attorney:	DC
Corrective Action Component:	No
Appeal Initiated Date:	Not reported
Appeal Resolution Date:	Not reported
Disposition Status Date:	Not reported
Disposition Status:	Not reported
Disposition Status Description:	Not reported
Consent/Final Order Sequence Number:	Not reported
Consent/Final Order Respondent Name:	Not reported
Consent/Final Order Lead Agency:	Not reported
Enforcement Type:	WRITTEN INFORMAL
Enforcement Responsible Person:	DCMWH
Enforcement Responsible Sub-Organization:	DC
SEP Sequence Number:	Not reported
SEP Expenditure Amount:	Not reported
SEP Scheduled Completion Date:	Not reported
SEP Actual Date:	Not reported
SEP Defaulted Date:	Not reported
SEP Type:	Not reported

Map ID  
Direction  
Distance  
Elevation

MAP FINDINGS

Site

Database(s)

EDR ID Number  
EPA ID Number

**BUCHANAN VALET INC (Continued)**

**1000239456**

SEP Type Description: Not reported  
Proposed Amount: Not reported  
Final Monetary Amount: Not reported  
Paid Amount: Not reported  
Final Count: Not reported  
Final Amount: Not reported

Found Violation: No  
Agency Which Determined Violation: Not reported  
Violation Short Description: Not reported  
Date Violation was Determined: Not reported  
Actual Return to Compliance Date: Not reported  
Return to Compliance Qualifier: Not reported  
Violation Responsible Agency: Not reported  
Scheduled Compliance Date: Not reported  
Enforcement Identifier: Not reported  
Date of Enforcement Action: Not reported  
Enforcement Responsible Agency: Not reported  
Enforcement Docket Number: Not reported  
Enforcement Attorney: Not reported  
Corrective Action Component: Not reported  
Appeal Initiated Date: Not reported  
Appeal Resolution Date: Not reported  
Disposition Status Date: Not reported  
Disposition Status: Not reported  
Disposition Status Description: Not reported  
Consent/Final Order Sequence Number: Not reported  
Consent/Final Order Respondent Name: Not reported  
Consent/Final Order Lead Agency: Not reported  
Enforcement Type: Not reported  
Enforcement Responsible Person: Not reported  
Enforcement Responsible Sub-Organization: Not reported  
SEP Sequence Number: Not reported  
SEP Expenditure Amount: Not reported  
SEP Scheduled Completion Date: Not reported  
SEP Actual Date: Not reported  
SEP Defaulted Date: Not reported  
SEP Type: Not reported  
SEP Type Description: Not reported  
Proposed Amount: Not reported  
Final Monetary Amount: Not reported  
Paid Amount: Not reported  
Final Count: Not reported  
Final Amount: Not reported

Found Violation: No  
Agency Which Determined Violation: Not reported  
Violation Short Description: Not reported  
Date Violation was Determined: Not reported  
Actual Return to Compliance Date: Not reported  
Return to Compliance Qualifier: Not reported  
Violation Responsible Agency: Not reported  
Scheduled Compliance Date: Not reported  
Enforcement Identifier: Not reported  
Date of Enforcement Action: Not reported  
Enforcement Responsible Agency: Not reported  
Enforcement Docket Number: Not reported

Map ID  
 Direction  
 Distance  
 Elevation

MAP FINDINGS

Site

Database(s)

EDR ID Number  
 EPA ID Number

**BUCHANAN VALET INC (Continued)**

**1000239456**

Enforcement Attorney:	Not reported
Corrective Action Component:	Not reported
Appeal Initiated Date:	Not reported
Appeal Resolution Date:	Not reported
Disposition Status Date:	Not reported
Disposition Status:	Not reported
Disposition Status Description:	Not reported
Consent/Final Order Sequence Number:	Not reported
Consent/Final Order Respondent Name:	Not reported
Consent/Final Order Lead Agency:	Not reported
Enforcement Type:	Not reported
Enforcement Responsible Person:	Not reported
Enforcement Responsible Sub-Organization:	Not reported
SEP Sequence Number:	Not reported
SEP Expenditure Amount:	Not reported
SEP Scheduled Completion Date:	Not reported
SEP Actual Date:	Not reported
SEP Defaulted Date:	Not reported
SEP Type:	Not reported
SEP Type Description:	Not reported
Proposed Amount:	Not reported
Final Monetary Amount:	Not reported
Paid Amount:	Not reported
Final Count:	Not reported
Final Amount:	Not reported
Found Violation:	Yes
Agency Which Determined Violation:	State
Violation Short Description:	Generators - Records/Reporting
Date Violation was Determined:	1992-03-06 00:00:00.0
Actual Return to Compliance Date:	1992-03-30 00:00:00.0
Return to Compliance Qualifier:	Observed
Violation Responsible Agency:	State
Scheduled Compliance Date:	1992-04-01 00:00:00.0
Enforcement Identifier:	001
Date of Enforcement Action:	1992-03-06 00:00:00.0
Enforcement Responsible Agency:	State
Enforcement Docket Number:	Not reported
Enforcement Attorney:	Not reported
Corrective Action Component:	No
Appeal Initiated Date:	Not reported
Appeal Resolution Date:	Not reported
Disposition Status Date:	Not reported
Disposition Status:	Not reported
Disposition Status Description:	Not reported
Consent/Final Order Sequence Number:	Not reported
Consent/Final Order Respondent Name:	Not reported
Consent/Final Order Lead Agency:	Not reported
Enforcement Type:	WRITTEN INFORMAL
Enforcement Responsible Person:	DCMWH
Enforcement Responsible Sub-Organization:	DC
SEP Sequence Number:	Not reported
SEP Expenditure Amount:	Not reported
SEP Scheduled Completion Date:	Not reported
SEP Actual Date:	Not reported
SEP Defaulted Date:	Not reported
SEP Type:	Not reported

Map ID  
Direction  
Distance  
Elevation

MAP FINDINGS

Site

Database(s)

EDR ID Number  
EPA ID Number

**BUCHANAN VALET INC (Continued)**

**1000239456**

SEP Type Description: Not reported  
Proposed Amount: Not reported  
Final Monetary Amount: Not reported  
Paid Amount: Not reported  
Final Count: Not reported  
Final Amount: Not reported

Evaluation Action Summary:

Evaluation Date: 1994-10-28 00:00:00.0  
Evaluation Responsible Agency: State  
Found Violation: No  
Evaluation Type Description: COMPLIANCE EVALUATION INSPECTION ON-SITE  
Evaluation Responsible Person Identifier: DCMWH  
Evaluation Responsible Sub-Organization: DC  
Actual Return to Compliance Date: Not reported  
Scheduled Compliance Date: Not reported  
Date of Request: Not reported  
Date Response Received: Not reported  
Request Agency: Not reported  
Former Citation: Not reported

Evaluation Date: 1994-04-04 00:00:00.0  
Evaluation Responsible Agency: State  
Found Violation: Yes  
Evaluation Type Description: NON-FINANCIAL RECORD REVIEW  
Evaluation Responsible Person Identifier: DCMWH  
Evaluation Responsible Sub-Organization: DC  
Actual Return to Compliance Date: 1994-10-28 00:00:00.0  
Scheduled Compliance Date: 1994-05-01 00:00:00.0  
Date of Request: Not reported  
Date Response Received: Not reported  
Request Agency: Not reported  
Former Citation: Not reported

Evaluation Date: 1987-05-18 00:00:00.0  
Evaluation Responsible Agency: State  
Found Violation: No  
Evaluation Type Description: COMPLIANCE EVALUATION INSPECTION ON-SITE  
Evaluation Responsible Person Identifier: Not reported  
Evaluation Responsible Sub-Organization: Not reported  
Actual Return to Compliance Date: Not reported  
Scheduled Compliance Date: Not reported  
Date of Request: Not reported  
Date Response Received: Not reported  
Request Agency: Not reported  
Former Citation: Not reported

Evaluation Date: 1992-09-30 00:00:00.0  
Evaluation Responsible Agency: State  
Found Violation: No  
Evaluation Type Description: COMPLIANCE EVALUATION INSPECTION ON-SITE  
Evaluation Responsible Person Identifier: DCMWH  
Evaluation Responsible Sub-Organization: DC  
Actual Return to Compliance Date: Not reported  
Scheduled Compliance Date: Not reported  
Date of Request: Not reported  
Date Response Received: Not reported

Map ID  
Direction  
Distance  
Elevation

MAP FINDINGS

Site

Database(s)

EDR ID Number  
EPA ID Number

**BUCHANAN VALET INC (Continued)**

**1000239456**

Request Agency: Not reported  
Former Citation: Not reported  
  
Evaluation Date: 1992-03-06 00:00:00.0  
Evaluation Responsible Agency: State  
Found Violation: Yes  
Evaluation Type Description: NON-FINANCIAL RECORD REVIEW  
Evaluation Responsible Person Identifier: DCMWH  
Evaluation Responsible Sub-Organization: DC  
Actual Return to Compliance Date: 1992-03-30 00:00:00.0  
Scheduled Compliance Date: 1992-04-01 00:00:00.0  
Date of Request: Not reported  
Date Response Received: Not reported  
Request Agency: Not reported  
Former Citation: Not reported

**FINDS:**

Registry ID: 110002499519

Click Here:

**Environmental Interest/Information System:**

RCRAInfo is a national information system that supports the Resource Conservation and Recovery Act (RCRA) program through the tracking of events and activities related to facilities that generate, transport, and treat, store, or dispose of hazardous waste. RCRAInfo allows RCRA program staff to track the notification, permit, compliance, and corrective action activities required under RCRA.

[Click this hyperlink](#) while viewing on your computer to access additional FINDS: detail in the EDR Site Report.

**ECHO:**

Envid: 1000239456  
Registry ID: 110002499519  
DFR URL: <http://echo.epa.gov/detailed-facility-report?fid=110002499519>  
Name: BUCHANAN VALET INC  
Address: 4602 14TH STREET NW  
City,State,Zip: WASHINGTON, DC 20011

**B11  
NE  
< 1/8  
0.034 mi.  
181 ft.**

**LEE SHUN  
4630 14TH ST NW  
WASHINGTON, DC  
Site 4 of 5 in cluster B**

**EDR Hist Cleaner 1009132938  
N/A**

**Relative:  
Lower**

EDR Hist Cleaner

**Actual:  
194 ft.**

Year: Name:  
1926 LEE SHUN

Type:  
LAUNDRIES-CHINESE

MAP FINDINGS

Map ID  
Direction  
Distance  
Elevation

Site

Database(s)

EDR ID Number  
EPA ID Number

**B12**      **WASHINGTON CLEANERS**      **EDR Hist Cleaner**      **1009136589**  
**NE**      **4632 14TH ST NW**      **N/A**  
**< 1/8**      **WASHINGTON, DC**  
**0.037 mi.**  
**193 ft.**      **Site 5 of 5 in cluster B**  
**Relative:**      EDR Hist Cleaner  
**Lower**  
**Actual:**      Year:      Name:      Type:  
**195 ft.**      1954      WASHINGTON CLEANERS      CLEANERS AND DYERS

**C13**      **WMATA**      **DC LUST**      **S104918721**  
**ESE**      **4615 14TH ST NW**      **N/A**  
**< 1/8**      **WASHINGTON, DC**  
**0.046 mi.**  
**243 ft.**      **Site 3 of 9 in cluster C**  
**Relative:**      LUST:  
**Lower**      Name:      WMATA  
**Actual:**      Address:      4615 14TH ST NW  
**186 ft.**      City,State,Zip:      WASHINGTON, DC  
                  Facility ID:      4000709  
                  Facility Type:      Truck/Transporter  
                  Facility Status:      NFA  
                  Product:      G,D,W  
                  Product Decode:      Gasoline,Diesel,Waste Oil  
                  Notification Date:      02/03/1989  
                  Entry Date:      02/03/1989  
                  Quadrant:      NW  
                  Ward:      Ward 4  
                  Media Of Contamination:      Ground Water, Soil  
                  Lust Number:      89018  
                  Active:      No  
                  Latitude:      38.94629  
                  Longitude:      -77.03271

**C14**      **WMATA - NORTHERN BUS FACILITY**      **RCRA-SQG**      **1000101226**  
**ESE**      **4615 14TH STREET NW**      **FINDS**      **DCD981111917**  
**< 1/8**      **WASHINGTON, DC 20011**      **ECHO**  
**0.046 mi.**  
**243 ft.**      **Site 4 of 9 in cluster C**  
**Relative:**      RCRA-SQG:  
**Lower**      Date Form Received by Agency:      2019-02-28 00:00:00.0  
**Actual:**      Handler Name:      WMATA - NORTHERN BUS FACILITY  
**186 ft.**      Handler Address:      4615 14TH STREET NW  
                  Handler City,State,Zip:      WASHINGTON, DC 20011  
                  EPA ID:      DCD981111917  
                  Contact Name:      CLAIRE FOX  
                  Contact Address:      PENNSY DRIVE  
                  Contact City,State,Zip:      HYATTSVILLE, MD 20785  
                  Contact Telephone:      301-618-7508  
                  Contact Fax:      301-618-7549  
                  Contact Email:      CFOX@WMATA.COM  
                  Contact Title:      DEPUTY CHIEF, EMIH  
                  EPA Region:      03  
                  Land Type:      State  
                  Federal Waste Generator Description:      Small Quantity Generator

Map ID  
 Direction  
 Distance  
 Elevation

MAP FINDINGS

Site

Database(s)

EDR ID Number  
 EPA ID Number

**WMATA - NORTHERN BUS FACILITY (Continued)**

**1000101226**

Non-Notifier:	Not reported
Biennial Report Cycle:	Not reported
Accessibility:	Not reported
Active Site Indicator:	Handler Activities
State District Owner:	Not reported
State District:	Not reported
Mailing Address:	PENNSY DRIVE
Mailing City,State,Zip:	HYATTSVILLE, MD 20785
Owner Name:	WASHINGTON METRO AREA TRANSIT AUTHORITY
Owner Type:	Municipal
Operator Name:	WASHINGTON METRO AREA TRANSIT AUTHORITY
Operator Type:	Municipal
Short-Term Generator Activity:	No
Importer Activity:	No
Mixed Waste Generator:	No
Transporter Activity:	No
Transfer Facility Activity:	No
Recycler Activity with Storage:	No
Small Quantity On-Site Burner Exemption:	No
Smelting Melting and Refining Furnace Exemption:	No
Underground Injection Control:	No
Off-Site Waste Receipt:	No
Universal Waste Indicator:	No
Universal Waste Destination Facility:	No
Federal Universal Waste:	No
Active Site Fed-Reg Treatment Storage and Disposal Facility:	Not reported
Active Site Converter Treatment storage and Disposal Facility:	Not reported
Active Site State-Reg Treatment Storage and Disposal Facility:	Not reported
Active Site State-Reg Handler:	---
Federal Facility Indicator:	Not reported
Hazardous Secondary Material Indicator:	NN
Sub-Part K Indicator:	Not reported
Commercial TSD Indicator:	No
Treatment Storage and Disposal Type:	Not reported
2018 GPRA Permit Baseline:	Not on the Baseline
2018 GPRA Renewals Baseline:	Not on the Baseline
Permit Renewals Workload Universe:	Not reported
Permit Workload Universe:	Not reported
Permit Progress Universe:	Not reported
Post-Closure Workload Universe:	Not reported
Closure Workload Universe:	Not reported
202 GPRA Corrective Action Baseline:	No
Corrective Action Workload Universe:	No
Subject to Corrective Action Universe:	No
Non-TSDFs Where RCRA CA has Been Imposed Universe:	No
TSDFs Potentially Subject to CA Under 3004 (u)/(v) Universe:	No
TSDFs Only Subject to CA under Discretionary Auth Universe:	No
Corrective Action Priority Ranking:	No NCAPS ranking
Environmental Control Indicator:	No
Institutional Control Indicator:	No
Human Exposure Controls Indicator:	N/A
Groundwater Controls Indicator:	N/A
Operating TSDF Universe:	Not reported
Full Enforcement Universe:	Not reported
Significant Non-Complier Universe:	No
Unaddressed Significant Non-Complier Universe:	No
Addressed Significant Non-Complier Universe:	No

Map ID  
Direction  
Distance  
Elevation

MAP FINDINGS

Site

Database(s)

EDR ID Number  
EPA ID Number

**WMATA - NORTHERN BUS FACILITY (Continued)**

**1000101226**

Significant Non-Complier With a Compliance Schedule Universe: No  
Financial Assurance Required: Not reported  
Handler Date of Last Change: 2019-03-04 16:09:14.0  
Recognized Trader-Importer: No  
Recognized Trader-Exporter: No  
Importer of Spent Lead Acid Batteries: No  
Exporter of Spent Lead Acid Batteries: No  
Recycler Activity Without Storage: No  
Manifest Broker: No  
Sub-Part P Indicator: Not reported

**Hazardous Waste Summary:**

Waste Code: D000  
Waste Description: Not Defined

Waste Code: D001  
Waste Description: IGNITABLE WASTE

Waste Code: D002  
Waste Description: CORROSIVE WASTE

Waste Code: D004  
Waste Description: ARSENIC

Waste Code: D005  
Waste Description: BARIUM

Waste Code: D006  
Waste Description: CADMIUM

Waste Code: D007  
Waste Description: CHROMIUM

Waste Code: D008  
Waste Description: LEAD

Waste Code: D010  
Waste Description: SELENIUM

Waste Code: D018  
Waste Description: BENZENE

Waste Code: D035  
Waste Description: METHYL ETHYL KETONE

Waste Code: F001  
Waste Description: THE FOLLOWING SPENT HALOGENATED SOLVENTS USED IN DEGREASING: TETRACHLOROETHYLENE, TRICHLOROETHYLENE, METHYLENE CHLORIDE, 1,1,1-TRICHLOROETHANE, CARBON TETRACHLORIDE AND CHLORINATED FLUOROCARBONS; ALL SPENT SOLVENT MIXTURES/BLENDS USED IN DEGREASING CONTAINING, BEFORE USE, A TOTAL OF TEN PERCENT OR MORE (BY VOLUME) OF ONE OR MORE OF THE ABOVE HALOGENATED SOLVENTS OR THOSE SOLVENTS LISTED IN F002, F004, AND F005; AND STILL BOTTOMS FROM THE RECOVERY OF THESE SPENT SOLVENTS AND SPENT SOLVENT MIXTURES.

Waste Code: F002



Map ID  
Direction  
Distance  
Elevation

MAP FINDINGS

Site

Database(s)

EDR ID Number  
EPA ID Number

**WMATA - NORTHERN BUS FACILITY (Continued)**

**1000101226**

Waste Description: THE FOLLOWING SPENT HALOGENATED SOLVENTS: TETRACHLOROETHYLENE, METHYLENE CHLORIDE, TRICHLOROETHYLENE, 1,1,1-TRICHLOROETHANE, CHLOROBENZENE, 1,1,2-TRICHLORO-1,2,2-TRIFLUOROETHANE, ORTHO-DICHLOROBENZENE, TRICHLOROFLUOROMETHANE, AND 1,1,2, TRICHLOROETHANE; ALL SPENT SOLVENT MIXTURES/BLENDS CONTAINING, BEFORE USE, A TOTAL OF TEN PERCENT OR MORE (BY VOLUME) OF ONE OR MORE OF THE ABOVE HALOGENATED SOLVENTS OR THOSE SOLVENTS LISTED IN F001, F004, AND F005; AND STILL BOTTOMS FROM THE RECOVERY OF THESE SPENT SOLVENTS AND SPENT SOLVENT MIXTURES.

Waste Code: F003  
Waste Description: THE FOLLOWING SPENT NONHALOGENATED SOLVENTS: XYLENE, ACETONE, ETHYL ACETATE, ETHYL BENZENE, ETHYL ETHER, METHYL ISOBUTYL KETONE, N-BUTYL ALCOHOL, CYCLOHEXANONE, AND METHANOL; ALL SPENT SOLVENT MIXTURES/BLENDS CONTAINING, BEFORE USE, ONLY THE ABOVE SPENT NONHALOGENATED SOLVENTS; AND ALL SPENT SOLVENT MIXTURES/BLENDS CONTAINING, BEFORE USE, ONE OR MORE OF THE ABOVE NONHALOGENATED SOLVENTS, AND A TOTAL OF TEN PERCENT OR MORE (BY VOLUME) OF ONE OR MORE OF THOSE SOLVENTS LISTED IN F001, F002, F004, AND F005; AND STILL BOTTOMS FROM THE RECOVERY OF THESE SPENT SOLVENTS AND SPENT SOLVENT MIXTURES.

Waste Code: F005  
Waste Description: THE FOLLOWING SPENT NONHALOGENATED SOLVENTS: TOLUENE, METHYL ETHYL KETONE, CARBON DISULFIDE, ISOBUTANOL, PYRIDINE, BENZENE, 2-ETHOXYETHANOL, AND 2-NITROPROPANE; ALL SPENT SOLVENT MIXTURES/BLENDS CONTAINING, BEFORE USE, A TOTAL OF TEN PERCENT OR MORE (BY VOLUME) OF ONE OR MORE OF THE ABOVE NONHALOGENATED SOLVENTS OR THOSE SOLVENTS LISTED IN F001, F002, OR F004; AND STILL BOTTOMS FROM THE RECOVERY OF THESE SPENT SOLVENTS AND SPENT SOLVENT MIXTURES.

Waste Code: U013  
Waste Description: Not Defined

Waste Code: U162  
Waste Description: 2-PROPENOIC ACID, 2-METHYL-, METHYL ESTER (I,T) (OR) METHYL METHACRYLATE (I,T)

Handler - Owner Operator:

Owner/Operator Indicator:	Operator
Owner/Operator Name:	WASHINGTON METRO AREA TRANSIT AUTHORITY
Legal Status:	Municipal
Date Became Current:	1973-01-01 00:00:00.
Date Ended Current:	Not reported
Owner/Operator Address:	600 5TH STREET NW
Owner/Operator City,State,Zip:	WASHINGTON, DC 20001
Owner/Operator Telephone:	301-618-7508
Owner/Operator Telephone Ext:	Not reported
Owner/Operator Fax:	301-618-7549
Owner/Operator Email:	CFOX@WMATA.COM

Owner/Operator Indicator:	Operator
Owner/Operator Name:	OPERNAME
Legal Status:	Private
Date Became Current:	Not reported
Date Ended Current:	Not reported
Owner/Operator Address:	OPERSTREET

Map ID  
Direction  
Distance  
Elevation

MAP FINDINGS

Site

Database(s)

EDR ID Number  
EPA ID Number

**WMATA - NORTHERN BUS FACILITY (Continued)**

**1000101226**

Owner/Operator City,State,Zip: OPERCITY, AK 99999  
Owner/Operator Telephone: 215-555-1212  
Owner/Operator Telephone Ext: Not reported  
Owner/Operator Fax: Not reported  
Owner/Operator Email: Not reported

Owner/Operator Indicator: Operator  
Owner/Operator Name: WASHINGTON METRO AREA TRANSIT AUTHORITY  
Legal Status: Municipal  
Date Became Current: 1979-01-01 00:00:00.  
Date Ended Current: Not reported  
Owner/Operator Address: 600 FIFTH STREET NW  
Owner/Operator City,State,Zip: WASHINGTON, DC 20001  
Owner/Operator Telephone: 202-962-1234  
Owner/Operator Telephone Ext: Not reported  
Owner/Operator Fax: Not reported  
Owner/Operator Email: Not reported

Owner/Operator Indicator: Operator  
Owner/Operator Name: WASHINGTON METRO AREA TRANSIT AUTHORITY  
Legal Status: Municipal  
Date Became Current: 1979-01-01 00:00:00.  
Date Ended Current: Not reported  
Owner/Operator Address: 600 FIFTH STREET NW  
Owner/Operator City,State,Zip: WASHINGTON, DC 20001  
Owner/Operator Telephone: 202-962-1234  
Owner/Operator Telephone Ext: Not reported  
Owner/Operator Fax: Not reported  
Owner/Operator Email: Not reported

Owner/Operator Indicator: Owner  
Owner/Operator Name: WASHINGTON METRO AREA TRANSIT AUTHORITY  
Legal Status: Municipal  
Date Became Current: 1979-01-01 00:00:00.  
Date Ended Current: Not reported  
Owner/Operator Address: 600 FIFTH STREET NW  
Owner/Operator City,State,Zip: WASHINGTON, DC 20001  
Owner/Operator Telephone: 202-962-1234  
Owner/Operator Telephone Ext: Not reported  
Owner/Operator Fax: Not reported  
Owner/Operator Email: Not reported

Owner/Operator Indicator: Owner  
Owner/Operator Name: WASHINGTON METRO AREA TRANSIT AUTHORITY  
Legal Status: Municipal  
Date Became Current: 1979-01-01 00:00:00.  
Date Ended Current: Not reported  
Owner/Operator Address: 600 FIFTH STREET NW  
Owner/Operator City,State,Zip: WASHINGTON, DC 20001  
Owner/Operator Telephone: 202-962-1234  
Owner/Operator Telephone Ext: Not reported  
Owner/Operator Fax: Not reported  
Owner/Operator Email: Not reported

Owner/Operator Indicator: Owner  
Owner/Operator Name: WASHINGTON METRO AREA TRANSIT AUTHORITY  
Legal Status: Municipal

Map ID  
Direction  
Distance  
Elevation

MAP FINDINGS

Site

Database(s)

EDR ID Number  
EPA ID Number

**WMATA - NORTHERN BUS FACILITY (Continued)**

**1000101226**

Date Became Current:	1979-01-01 00:00:00.
Date Ended Current:	Not reported
Owner/Operator Address:	600 FIFTH STREET NW
Owner/Operator City,State,Zip:	WASHINGTON, DC 20001
Owner/Operator Telephone:	202-962-1234
Owner/Operator Telephone Ext:	Not reported
Owner/Operator Fax:	Not reported
Owner/Operator Email:	Not reported
Owner/Operator Indicator:	Owner
Owner/Operator Name:	WASHINGTON METRO AREA TRANSIT AUTH
Legal Status:	Other
Date Became Current:	Not reported
Date Ended Current:	Not reported
Owner/Operator Address:	600 5TH ST NW
Owner/Operator City,State,Zip:	WASHINGTON, DC 20001
Owner/Operator Telephone:	202-962-5113
Owner/Operator Telephone Ext:	Not reported
Owner/Operator Fax:	Not reported
Owner/Operator Email:	Not reported
Owner/Operator Indicator:	Operator
Owner/Operator Name:	WASHINGTON METRO AREA TRANSIT AUTHORITY
Legal Status:	Municipal
Date Became Current:	1979-01-01 00:00:00.
Date Ended Current:	Not reported
Owner/Operator Address:	600 FIFTH STREET NW
Owner/Operator City,State,Zip:	WASHINGTON, DC 20001
Owner/Operator Telephone:	202-962-1234
Owner/Operator Telephone Ext:	Not reported
Owner/Operator Fax:	Not reported
Owner/Operator Email:	Not reported
Owner/Operator Indicator:	Owner
Owner/Operator Name:	WASHINGTON METRO AREA TRANSIT AUTHORITY
Legal Status:	Municipal
Date Became Current:	1973-01-01 00:00:00.
Date Ended Current:	Not reported
Owner/Operator Address:	600 5TH STREET NW
Owner/Operator City,State,Zip:	WASHINGTON, DC 20001
Owner/Operator Telephone:	301-618-7508
Owner/Operator Telephone Ext:	Not reported
Owner/Operator Fax:	301-618-7549
Owner/Operator Email:	CFOX@WMATA.COM

**Historic Generators:**

Receive Date:	1986-06-17 00:00:00.0
Handler Name:	WMATA NORTHERN DIVISION
Federal Waste Generator Description:	Conditionally Exempt Small Quantity Generator
State District Owner:	Not reported
Large Quantity Handler of Universal Waste:	No
Recognized Trader Importer:	No
Recognized Trader Exporter:	No
Spent Lead Acid Battery Importer:	No
Spent Lead Acid Battery Exporter:	No
Current Record:	No
Non Storage Recycler Activity:	Not reported

Map ID  
Direction  
Distance  
Elevation

MAP FINDINGS

Site

Database(s)

EDR ID Number  
EPA ID Number

**WMATA - NORTHERN BUS FACILITY (Continued)**

**1000101226**

Electronic Manifest Broker: Not reported

Receive Date: 2010-03-31 00:00:00.0  
Handler Name: WMATA - NORTHERN BUS DIVISION  
Federal Waste Generator Description: Small Quantity Generator  
State District Owner: Not reported  
Large Quantity Handler of Universal Waste: Yes  
Recognized Trader Importer: No  
Recognized Trader Exporter: No  
Spent Lead Acid Battery Importer: No  
Spent Lead Acid Battery Exporter: No  
Current Record: No  
Non Storage Recycler Activity: Not reported  
Electronic Manifest Broker: Not reported

Receive Date: 2013-02-15 00:00:00.0  
Handler Name: WMATA - NORTHERN BUS DIVISION  
Federal Waste Generator Description: Small Quantity Generator  
State District Owner: Not reported  
Large Quantity Handler of Universal Waste: No  
Recognized Trader Importer: No  
Recognized Trader Exporter: No  
Spent Lead Acid Battery Importer: No  
Spent Lead Acid Battery Exporter: No  
Current Record: No  
Non Storage Recycler Activity: Not reported  
Electronic Manifest Broker: Not reported

Receive Date: 2019-02-28 00:00:00.0  
Handler Name: WMATA - NORTHERN BUS FACILITY  
Federal Waste Generator Description: Small Quantity Generator  
State District Owner: Not reported  
Large Quantity Handler of Universal Waste: No  
Recognized Trader Importer: No  
Recognized Trader Exporter: No  
Spent Lead Acid Battery Importer: No  
Spent Lead Acid Battery Exporter: No  
Current Record: Yes  
Non Storage Recycler Activity: No  
Electronic Manifest Broker: No

Receive Date: 2000-02-29 00:00:00.0  
Handler Name: WMATA N DIV  
Federal Waste Generator Description: Conditionally Exempt Small Quantity Generator  
State District Owner: Not reported  
Large Quantity Handler of Universal Waste: No  
Recognized Trader Importer: No  
Recognized Trader Exporter: No  
Spent Lead Acid Battery Importer: No  
Spent Lead Acid Battery Exporter: No  
Current Record: No  
Non Storage Recycler Activity: Not reported  
Electronic Manifest Broker: Not reported

List of NAICS Codes and Descriptions:

NAICS Code: 485111  
NAICS Description: MIXED MODE TRANSIT SYSTEMS

Map ID  
 Direction  
 Distance  
 Elevation

MAP FINDINGS

Site

Database(s)

EDR ID Number  
 EPA ID Number

**WMATA - NORTHERN BUS FACILITY (Continued)**

**1000101226**

NAICS Code:	485999
NAICS Description:	ALL OTHER TRANSIT AND GROUND PASSENGER TRANSPORTATION
NAICS Code:	48849
NAICS Description:	OTHER SUPPORT ACTIVITIES FOR ROAD TRANSPORTATION

Facility Has Received Notices of Violation:

Found Violation:	No
Agency Which Determined Violation:	Not reported
Violation Short Description:	Not reported
Date Violation was Determined:	Not reported
Actual Return to Compliance Date:	Not reported
Return to Compliance Qualifier:	Not reported
Violation Responsible Agency:	Not reported
Scheduled Compliance Date:	Not reported
Enforcement Identifier:	Not reported
Date of Enforcement Action:	Not reported
Enforcement Responsible Agency:	Not reported
Enforcement Docket Number:	Not reported
Enforcement Attorney:	Not reported
Corrective Action Component:	Not reported
Appeal Initiated Date:	Not reported
Appeal Resolution Date:	Not reported
Disposition Status Date:	Not reported
Disposition Status:	Not reported
Disposition Status Description:	Not reported
Consent/Final Order Sequence Number:	Not reported
Consent/Final Order Respondent Name:	Not reported
Consent/Final Order Lead Agency:	Not reported
Enforcement Type:	Not reported
Enforcement Responsible Person:	Not reported
Enforcement Responsible Sub-Organization:	Not reported
SEP Sequence Number:	Not reported
SEP Expenditure Amount:	Not reported
SEP Scheduled Completion Date:	Not reported
SEP Actual Date:	Not reported
SEP Defaulted Date:	Not reported
SEP Type:	Not reported
SEP Type Description:	Not reported
Proposed Amount:	Not reported
Final Monetary Amount:	Not reported
Paid Amount:	Not reported
Final Count:	Not reported
Final Amount:	Not reported

Found Violation:	No
Agency Which Determined Violation:	Not reported
Violation Short Description:	Not reported
Date Violation was Determined:	Not reported
Actual Return to Compliance Date:	Not reported
Return to Compliance Qualifier:	Not reported
Violation Responsible Agency:	Not reported
Scheduled Compliance Date:	Not reported
Enforcement Identifier:	Not reported
Date of Enforcement Action:	Not reported
Enforcement Responsible Agency:	Not reported
Enforcement Docket Number:	Not reported

Map ID  
Direction  
Distance  
Elevation

MAP FINDINGS

Site

Database(s)

EDR ID Number  
EPA ID Number

**WMATA - NORTHERN BUS FACILITY (Continued)**

**1000101226**

Enforcement Attorney:	Not reported
Corrective Action Component:	Not reported
Appeal Initiated Date:	Not reported
Appeal Resolution Date:	Not reported
Disposition Status Date:	Not reported
Disposition Status:	Not reported
Disposition Status Description:	Not reported
Consent/Final Order Sequence Number:	Not reported
Consent/Final Order Respondent Name:	Not reported
Consent/Final Order Lead Agency:	Not reported
Enforcement Type:	Not reported
Enforcement Responsible Person:	Not reported
Enforcement Responsible Sub-Organization:	Not reported
SEP Sequence Number:	Not reported
SEP Expenditure Amount:	Not reported
SEP Scheduled Completion Date:	Not reported
SEP Actual Date:	Not reported
SEP Defaulted Date:	Not reported
SEP Type:	Not reported
SEP Type Description:	Not reported
Proposed Amount:	Not reported
Final Monetary Amount:	Not reported
Paid Amount:	Not reported
Final Count:	Not reported
Final Amount:	Not reported
Found Violation:	No
Agency Which Determined Violation:	Not reported
Violation Short Description:	Not reported
Date Violation was Determined:	Not reported
Actual Return to Compliance Date:	Not reported
Return to Compliance Qualifier:	Not reported
Violation Responsible Agency:	Not reported
Scheduled Compliance Date:	Not reported
Enforcement Identifier:	Not reported
Date of Enforcement Action:	Not reported
Enforcement Responsible Agency:	Not reported
Enforcement Docket Number:	Not reported
Enforcement Attorney:	Not reported
Corrective Action Component:	Not reported
Appeal Initiated Date:	Not reported
Appeal Resolution Date:	Not reported
Disposition Status Date:	Not reported
Disposition Status:	Not reported
Disposition Status Description:	Not reported
Consent/Final Order Sequence Number:	Not reported
Consent/Final Order Respondent Name:	Not reported
Consent/Final Order Lead Agency:	Not reported
Enforcement Type:	Not reported
Enforcement Responsible Person:	Not reported
Enforcement Responsible Sub-Organization:	Not reported
SEP Sequence Number:	Not reported
SEP Expenditure Amount:	Not reported
SEP Scheduled Completion Date:	Not reported
SEP Actual Date:	Not reported
SEP Defaulted Date:	Not reported
SEP Type:	Not reported

Map ID  
Direction  
Distance  
Elevation

MAP FINDINGS

Site

Database(s)

EDR ID Number  
EPA ID Number

**WMATA - NORTHERN BUS FACILITY (Continued)**

**1000101226**

SEP Type Description: Not reported  
Proposed Amount: Not reported  
Final Monetary Amount: Not reported  
Paid Amount: Not reported  
Final Count: Not reported  
Final Amount: Not reported

Found Violation: No  
Agency Which Determined Violation: Not reported  
Violation Short Description: Not reported  
Date Violation was Determined: Not reported  
Actual Return to Compliance Date: Not reported  
Return to Compliance Qualifier: Not reported  
Violation Responsible Agency: Not reported  
Scheduled Compliance Date: Not reported  
Enforcement Identifier: Not reported  
Date of Enforcement Action: Not reported  
Enforcement Responsible Agency: Not reported  
Enforcement Docket Number: Not reported  
Enforcement Attorney: Not reported  
Corrective Action Component: Not reported  
Appeal Initiated Date: Not reported  
Appeal Resolution Date: Not reported  
Disposition Status Date: Not reported  
Disposition Status: Not reported  
Disposition Status Description: Not reported  
Consent/Final Order Sequence Number: Not reported  
Consent/Final Order Respondent Name: Not reported  
Consent/Final Order Lead Agency: Not reported  
Enforcement Type: Not reported  
Enforcement Responsible Person: Not reported  
Enforcement Responsible Sub-Organization: Not reported  
SEP Sequence Number: Not reported  
SEP Expenditure Amount: Not reported  
SEP Scheduled Completion Date: Not reported  
SEP Actual Date: Not reported  
SEP Defaulted Date: Not reported  
SEP Type: Not reported  
SEP Type Description: Not reported  
Proposed Amount: Not reported  
Final Monetary Amount: Not reported  
Paid Amount: Not reported  
Final Count: Not reported  
Final Amount: Not reported

Found Violation: No  
Agency Which Determined Violation: Not reported  
Violation Short Description: Not reported  
Date Violation was Determined: Not reported  
Actual Return to Compliance Date: Not reported  
Return to Compliance Qualifier: Not reported  
Violation Responsible Agency: Not reported  
Scheduled Compliance Date: Not reported  
Enforcement Identifier: Not reported  
Date of Enforcement Action: Not reported  
Enforcement Responsible Agency: Not reported  
Enforcement Docket Number: Not reported

Map ID  
Direction  
Distance  
Elevation

MAP FINDINGS

Site

Database(s)

EDR ID Number  
EPA ID Number

**WMATA - NORTHERN BUS FACILITY (Continued)**

**1000101226**

Enforcement Attorney:	Not reported
Corrective Action Component:	Not reported
Appeal Initiated Date:	Not reported
Appeal Resolution Date:	Not reported
Disposition Status Date:	Not reported
Disposition Status:	Not reported
Disposition Status Description:	Not reported
Consent/Final Order Sequence Number:	Not reported
Consent/Final Order Respondent Name:	Not reported
Consent/Final Order Lead Agency:	Not reported
Enforcement Type:	Not reported
Enforcement Responsible Person:	Not reported
Enforcement Responsible Sub-Organization:	Not reported
SEP Sequence Number:	Not reported
SEP Expenditure Amount:	Not reported
SEP Scheduled Completion Date:	Not reported
SEP Actual Date:	Not reported
SEP Defaulted Date:	Not reported
SEP Type:	Not reported
SEP Type Description:	Not reported
Proposed Amount:	Not reported
Final Monetary Amount:	Not reported
Paid Amount:	Not reported
Final Count:	Not reported
Final Amount:	Not reported
Found Violation:	No
Agency Which Determined Violation:	Not reported
Violation Short Description:	Not reported
Date Violation was Determined:	Not reported
Actual Return to Compliance Date:	Not reported
Return to Compliance Qualifier:	Not reported
Violation Responsible Agency:	Not reported
Scheduled Compliance Date:	Not reported
Enforcement Identifier:	Not reported
Date of Enforcement Action:	Not reported
Enforcement Responsible Agency:	Not reported
Enforcement Docket Number:	Not reported
Enforcement Attorney:	Not reported
Corrective Action Component:	Not reported
Appeal Initiated Date:	Not reported
Appeal Resolution Date:	Not reported
Disposition Status Date:	Not reported
Disposition Status:	Not reported
Disposition Status Description:	Not reported
Consent/Final Order Sequence Number:	Not reported
Consent/Final Order Respondent Name:	Not reported
Consent/Final Order Lead Agency:	Not reported
Enforcement Type:	Not reported
Enforcement Responsible Person:	Not reported
Enforcement Responsible Sub-Organization:	Not reported
SEP Sequence Number:	Not reported
SEP Expenditure Amount:	Not reported
SEP Scheduled Completion Date:	Not reported
SEP Actual Date:	Not reported
SEP Defaulted Date:	Not reported
SEP Type:	Not reported



Map ID  
 Direction  
 Distance  
 Elevation

MAP FINDINGS

Site

Database(s)

EDR ID Number  
 EPA ID Number

**WMATA - NORTHERN BUS FACILITY (Continued)**

**1000101226**

SEP Type Description:	Not reported
Proposed Amount:	Not reported
Final Monetary Amount:	Not reported
Paid Amount:	Not reported
Final Count:	Not reported
Final Amount:	Not reported
Found Violation:	No
Agency Which Determined Violation:	Not reported
Violation Short Description:	Not reported
Date Violation was Determined:	Not reported
Actual Return to Compliance Date:	Not reported
Return to Compliance Qualifier:	Not reported
Violation Responsible Agency:	Not reported
Scheduled Compliance Date:	Not reported
Enforcement Identifier:	Not reported
Date of Enforcement Action:	Not reported
Enforcement Responsible Agency:	Not reported
Enforcement Docket Number:	Not reported
Enforcement Attorney:	Not reported
Corrective Action Component:	Not reported
Appeal Initiated Date:	Not reported
Appeal Resolution Date:	Not reported
Disposition Status Date:	Not reported
Disposition Status:	Not reported
Disposition Status Description:	Not reported
Consent/Final Order Sequence Number:	Not reported
Consent/Final Order Respondent Name:	Not reported
Consent/Final Order Lead Agency:	Not reported
Enforcement Type:	Not reported
Enforcement Responsible Person:	Not reported
Enforcement Responsible Sub-Organization:	Not reported
SEP Sequence Number:	Not reported
SEP Expenditure Amount:	Not reported
SEP Scheduled Completion Date:	Not reported
SEP Actual Date:	Not reported
SEP Defaulted Date:	Not reported
SEP Type:	Not reported
SEP Type Description:	Not reported
Proposed Amount:	Not reported
Final Monetary Amount:	Not reported
Paid Amount:	Not reported
Final Count:	Not reported
Final Amount:	Not reported
Found Violation:	Yes
Agency Which Determined Violation:	State
Violation Short Description:	Generators - Records/Reporting
Date Violation was Determined:	1992-03-06 00:00:00.0
Actual Return to Compliance Date:	1992-03-09 00:00:00.0
Return to Compliance Qualifier:	Observed
Violation Responsible Agency:	State
Scheduled Compliance Date:	1992-04-01 00:00:00.0
Enforcement Identifier:	000
Date of Enforcement Action:	1992-03-06 00:00:00.0
Enforcement Responsible Agency:	State
Enforcement Docket Number:	Not reported

Map ID  
Direction  
Distance  
Elevation

MAP FINDINGS

Site

Database(s)

EDR ID Number  
EPA ID Number

**WMATA - NORTHERN BUS FACILITY (Continued)**

**1000101226**

Enforcement Attorney:	Not reported
Corrective Action Component:	No
Appeal Initiated Date:	Not reported
Appeal Resolution Date:	Not reported
Disposition Status Date:	Not reported
Disposition Status:	Not reported
Disposition Status Description:	Not reported
Consent/Final Order Sequence Number:	Not reported
Consent/Final Order Respondent Name:	Not reported
Consent/Final Order Lead Agency:	Not reported
Enforcement Type:	WRITTEN INFORMAL
Enforcement Responsible Person:	DCMWH
Enforcement Responsible Sub-Organization:	DC
SEP Sequence Number:	Not reported
SEP Expenditure Amount:	Not reported
SEP Scheduled Completion Date:	Not reported
SEP Actual Date:	Not reported
SEP Defaulted Date:	Not reported
SEP Type:	Not reported
SEP Type Description:	Not reported
Proposed Amount:	Not reported
Final Monetary Amount:	Not reported
Paid Amount:	Not reported
Final Count:	Not reported
Final Amount:	Not reported
Found Violation:	No
Agency Which Determined Violation:	Not reported
Violation Short Description:	Not reported
Date Violation was Determined:	Not reported
Actual Return to Compliance Date:	Not reported
Return to Compliance Qualifier:	Not reported
Violation Responsible Agency:	Not reported
Scheduled Compliance Date:	Not reported
Enforcement Identifier:	Not reported
Date of Enforcement Action:	Not reported
Enforcement Responsible Agency:	Not reported
Enforcement Docket Number:	Not reported
Enforcement Attorney:	Not reported
Corrective Action Component:	Not reported
Appeal Initiated Date:	Not reported
Appeal Resolution Date:	Not reported
Disposition Status Date:	Not reported
Disposition Status:	Not reported
Disposition Status Description:	Not reported
Consent/Final Order Sequence Number:	Not reported
Consent/Final Order Respondent Name:	Not reported
Consent/Final Order Lead Agency:	Not reported
Enforcement Type:	Not reported
Enforcement Responsible Person:	Not reported
Enforcement Responsible Sub-Organization:	Not reported
SEP Sequence Number:	Not reported
SEP Expenditure Amount:	Not reported
SEP Scheduled Completion Date:	Not reported
SEP Actual Date:	Not reported
SEP Defaulted Date:	Not reported
SEP Type:	Not reported

Map ID  
Direction  
Distance  
Elevation

MAP FINDINGS

Site

Database(s)

EDR ID Number  
EPA ID Number

**WMATA - NORTHERN BUS FACILITY (Continued)**

**1000101226**

SEP Type Description: Not reported  
Proposed Amount: Not reported  
Final Monetary Amount: Not reported  
Paid Amount: Not reported  
Final Count: Not reported  
Final Amount: Not reported

Found Violation: No  
Agency Which Determined Violation: Not reported  
Violation Short Description: Not reported  
Date Violation was Determined: Not reported  
Actual Return to Compliance Date: Not reported  
Return to Compliance Qualifier: Not reported  
Violation Responsible Agency: Not reported  
Scheduled Compliance Date: Not reported  
Enforcement Identifier: Not reported  
Date of Enforcement Action: Not reported  
Enforcement Responsible Agency: Not reported  
Enforcement Docket Number: Not reported  
Enforcement Attorney: Not reported  
Corrective Action Component: Not reported  
Appeal Initiated Date: Not reported  
Appeal Resolution Date: Not reported  
Disposition Status Date: Not reported  
Disposition Status: Not reported  
Disposition Status Description: Not reported  
Consent/Final Order Sequence Number: Not reported  
Consent/Final Order Respondent Name: Not reported  
Consent/Final Order Lead Agency: Not reported  
Enforcement Type: Not reported  
Enforcement Responsible Person: Not reported  
Enforcement Responsible Sub-Organization: Not reported  
SEP Sequence Number: Not reported  
SEP Expenditure Amount: Not reported  
SEP Scheduled Completion Date: Not reported  
SEP Actual Date: Not reported  
SEP Defaulted Date: Not reported  
SEP Type: Not reported  
SEP Type Description: Not reported  
Proposed Amount: Not reported  
Final Monetary Amount: Not reported  
Paid Amount: Not reported  
Final Count: Not reported  
Final Amount: Not reported

Found Violation: No  
Agency Which Determined Violation: Not reported  
Violation Short Description: Not reported  
Date Violation was Determined: Not reported  
Actual Return to Compliance Date: Not reported  
Return to Compliance Qualifier: Not reported  
Violation Responsible Agency: Not reported  
Scheduled Compliance Date: Not reported  
Enforcement Identifier: Not reported  
Date of Enforcement Action: Not reported  
Enforcement Responsible Agency: Not reported  
Enforcement Docket Number: Not reported

Map ID  
Direction  
Distance  
Elevation

MAP FINDINGS

Site

Database(s)

EDR ID Number  
EPA ID Number

**WMATA - NORTHERN BUS FACILITY (Continued)**

**1000101226**

Enforcement Attorney:	Not reported
Corrective Action Component:	Not reported
Appeal Initiated Date:	Not reported
Appeal Resolution Date:	Not reported
Disposition Status Date:	Not reported
Disposition Status:	Not reported
Disposition Status Description:	Not reported
Consent/Final Order Sequence Number:	Not reported
Consent/Final Order Respondent Name:	Not reported
Consent/Final Order Lead Agency:	Not reported
Enforcement Type:	Not reported
Enforcement Responsible Person:	Not reported
Enforcement Responsible Sub-Organization:	Not reported
SEP Sequence Number:	Not reported
SEP Expenditure Amount:	Not reported
SEP Scheduled Completion Date:	Not reported
SEP Actual Date:	Not reported
SEP Defaulted Date:	Not reported
SEP Type:	Not reported
SEP Type Description:	Not reported
Proposed Amount:	Not reported
Final Monetary Amount:	Not reported
Paid Amount:	Not reported
Final Count:	Not reported
Final Amount:	Not reported
Found Violation:	No
Agency Which Determined Violation:	Not reported
Violation Short Description:	Not reported
Date Violation was Determined:	Not reported
Actual Return to Compliance Date:	Not reported
Return to Compliance Qualifier:	Not reported
Violation Responsible Agency:	Not reported
Scheduled Compliance Date:	Not reported
Enforcement Identifier:	Not reported
Date of Enforcement Action:	Not reported
Enforcement Responsible Agency:	Not reported
Enforcement Docket Number:	Not reported
Enforcement Attorney:	Not reported
Corrective Action Component:	Not reported
Appeal Initiated Date:	Not reported
Appeal Resolution Date:	Not reported
Disposition Status Date:	Not reported
Disposition Status:	Not reported
Disposition Status Description:	Not reported
Consent/Final Order Sequence Number:	Not reported
Consent/Final Order Respondent Name:	Not reported
Consent/Final Order Lead Agency:	Not reported
Enforcement Type:	Not reported
Enforcement Responsible Person:	Not reported
Enforcement Responsible Sub-Organization:	Not reported
SEP Sequence Number:	Not reported
SEP Expenditure Amount:	Not reported
SEP Scheduled Completion Date:	Not reported
SEP Actual Date:	Not reported
SEP Defaulted Date:	Not reported
SEP Type:	Not reported

Map ID  
Direction  
Distance  
Elevation

MAP FINDINGS

Site

Database(s)

EDR ID Number  
EPA ID Number

**WMATA - NORTHERN BUS FACILITY (Continued)**

**1000101226**

SEP Type Description: Not reported  
Proposed Amount: Not reported  
Final Monetary Amount: Not reported  
Paid Amount: Not reported  
Final Count: Not reported  
Final Amount: Not reported

Found Violation: No  
Agency Which Determined Violation: Not reported  
Violation Short Description: Not reported  
Date Violation was Determined: Not reported  
Actual Return to Compliance Date: Not reported  
Return to Compliance Qualifier: Not reported  
Violation Responsible Agency: Not reported  
Scheduled Compliance Date: Not reported  
Enforcement Identifier: Not reported  
Date of Enforcement Action: Not reported  
Enforcement Responsible Agency: Not reported  
Enforcement Docket Number: Not reported  
Enforcement Attorney: Not reported  
Corrective Action Component: Not reported  
Appeal Initiated Date: Not reported  
Appeal Resolution Date: Not reported  
Disposition Status Date: Not reported  
Disposition Status: Not reported  
Disposition Status Description: Not reported  
Consent/Final Order Sequence Number: Not reported  
Consent/Final Order Respondent Name: Not reported  
Consent/Final Order Lead Agency: Not reported  
Enforcement Type: Not reported  
Enforcement Responsible Person: Not reported  
Enforcement Responsible Sub-Organization: Not reported  
SEP Sequence Number: Not reported  
SEP Expenditure Amount: Not reported  
SEP Scheduled Completion Date: Not reported  
SEP Actual Date: Not reported  
SEP Defaulted Date: Not reported  
SEP Type: Not reported  
SEP Type Description: Not reported  
Proposed Amount: Not reported  
Final Monetary Amount: Not reported  
Paid Amount: Not reported  
Final Count: Not reported  
Final Amount: Not reported

Found Violation: No  
Agency Which Determined Violation: Not reported  
Violation Short Description: Not reported  
Date Violation was Determined: Not reported  
Actual Return to Compliance Date: Not reported  
Return to Compliance Qualifier: Not reported  
Violation Responsible Agency: Not reported  
Scheduled Compliance Date: Not reported  
Enforcement Identifier: Not reported  
Date of Enforcement Action: Not reported  
Enforcement Responsible Agency: Not reported  
Enforcement Docket Number: Not reported

Map ID  
Direction  
Distance  
Elevation

MAP FINDINGS

Site

Database(s)

EDR ID Number  
EPA ID Number

**WMATA - NORTHERN BUS FACILITY (Continued)**

**1000101226**

Enforcement Attorney: Not reported  
Corrective Action Component: Not reported  
Appeal Initiated Date: Not reported  
Appeal Resolution Date: Not reported  
Disposition Status Date: Not reported  
Disposition Status: Not reported  
Disposition Status Description: Not reported  
Consent/Final Order Sequence Number: Not reported  
Consent/Final Order Respondent Name: Not reported  
Consent/Final Order Lead Agency: Not reported  
Enforcement Type: Not reported  
Enforcement Responsible Person: Not reported  
Enforcement Responsible Sub-Organization: Not reported  
SEP Sequence Number: Not reported  
SEP Expenditure Amount: Not reported  
SEP Scheduled Completion Date: Not reported  
SEP Actual Date: Not reported  
SEP Defaulted Date: Not reported  
SEP Type: Not reported  
SEP Type Description: Not reported  
Proposed Amount: Not reported  
Final Monetary Amount: Not reported  
Paid Amount: Not reported  
Final Count: Not reported  
Final Amount: Not reported

**Evaluation Action Summary:**

Evaluation Date: 2017-02-28 00:00:00.0  
Evaluation Responsible Agency: State  
Found Violation: No  
Evaluation Type Description: NON-FINANCIAL RECORD REVIEW  
Evaluation Responsible Person Identifier: MBO  
Evaluation Responsible Sub-Organization: HW  
Actual Return to Compliance Date: Not reported  
Scheduled Compliance Date: Not reported  
Date of Request: Not reported  
Date Response Received: Not reported  
Request Agency: Not reported  
Former Citation: Not reported

Evaluation Date: 2010-03-25 00:00:00.0  
Evaluation Responsible Agency: State  
Found Violation: No  
Evaluation Type Description: COMPLIANCE EVALUATION INSPECTION ON-SITE  
Evaluation Responsible Person Identifier: RAJ  
Evaluation Responsible Sub-Organization: Not reported  
Actual Return to Compliance Date: Not reported  
Scheduled Compliance Date: Not reported  
Date of Request: Not reported  
Date Response Received: Not reported  
Request Agency: Not reported  
Former Citation: Not reported

Evaluation Date: 2012-03-01 00:00:00.0  
Evaluation Responsible Agency: State  
Found Violation: No  
Evaluation Type Description: NON-FINANCIAL RECORD REVIEW

Map ID  
Direction  
Distance  
Elevation

MAP FINDINGS

Site

Database(s)

EDR ID Number  
EPA ID Number

**WMATA - NORTHERN BUS FACILITY (Continued)**

**1000101226**

Evaluation Responsible Person Identifier:	RAJ
Evaluation Responsible Sub-Organization:	Not reported
Actual Return to Compliance Date:	Not reported
Scheduled Compliance Date:	Not reported
Date of Request:	Not reported
Date Response Received:	Not reported
Request Agency:	Not reported
Former Citation:	Not reported
Evaluation Date:	1997-04-01 00:00:00.0
Evaluation Responsible Agency:	State
Found Violation:	No
Evaluation Type Description:	COMPLIANCE EVALUATION INSPECTION ON-SITE
Evaluation Responsible Person Identifier:	DCMWH
Evaluation Responsible Sub-Organization:	DC
Actual Return to Compliance Date:	Not reported
Scheduled Compliance Date:	Not reported
Date of Request:	Not reported
Date Response Received:	Not reported
Request Agency:	Not reported
Former Citation:	Not reported
Evaluation Date:	2018-05-25 00:00:00.0
Evaluation Responsible Agency:	State
Found Violation:	No
Evaluation Type Description:	COMPLIANCE EVALUATION INSPECTION ON-SITE
Evaluation Responsible Person Identifier:	LWY
Evaluation Responsible Sub-Organization:	HW
Actual Return to Compliance Date:	Not reported
Scheduled Compliance Date:	Not reported
Date of Request:	Not reported
Date Response Received:	Not reported
Request Agency:	Not reported
Former Citation:	Not reported
Evaluation Date:	2015-02-26 00:00:00.0
Evaluation Responsible Agency:	State
Found Violation:	No
Evaluation Type Description:	NON-FINANCIAL RECORD REVIEW
Evaluation Responsible Person Identifier:	MBO
Evaluation Responsible Sub-Organization:	HW
Actual Return to Compliance Date:	Not reported
Scheduled Compliance Date:	Not reported
Date of Request:	Not reported
Date Response Received:	Not reported
Request Agency:	Not reported
Former Citation:	Not reported
Evaluation Date:	2013-02-15 00:00:00.0
Evaluation Responsible Agency:	State
Found Violation:	No
Evaluation Type Description:	NON-FINANCIAL RECORD REVIEW
Evaluation Responsible Person Identifier:	JBW
Evaluation Responsible Sub-Organization:	HW
Actual Return to Compliance Date:	Not reported
Scheduled Compliance Date:	Not reported
Date of Request:	Not reported

Map ID  
Direction  
Distance  
Elevation

MAP FINDINGS

Site

Database(s)

EDR ID Number  
EPA ID Number

**WMATA - NORTHERN BUS FACILITY (Continued)**

**1000101226**

Date Response Received:	Not reported
Request Agency:	Not reported
Former Citation:	Not reported
Evaluation Date:	1992-03-06 00:00:00.0
Evaluation Responsible Agency:	State
Found Violation:	Yes
Evaluation Type Description:	NON-FINANCIAL RECORD REVIEW
Evaluation Responsible Person Identifier:	DCMWH
Evaluation Responsible Sub-Organization:	DC
Actual Return to Compliance Date:	1992-03-09 00:00:00.0
Scheduled Compliance Date:	1992-04-01 00:00:00.0
Date of Request:	Not reported
Date Response Received:	Not reported
Request Agency:	Not reported
Former Citation:	Not reported
Evaluation Date:	2020-06-04 00:00:00.0
Evaluation Responsible Agency:	State
Found Violation:	No
Evaluation Type Description:	NON-FINANCIAL RECORD REVIEW
Evaluation Responsible Person Identifier:	VAN
Evaluation Responsible Sub-Organization:	HW
Actual Return to Compliance Date:	Not reported
Scheduled Compliance Date:	Not reported
Date of Request:	Not reported
Date Response Received:	Not reported
Request Agency:	Not reported
Former Citation:	Not reported
Evaluation Date:	2012-03-22 00:00:00.0
Evaluation Responsible Agency:	State
Found Violation:	No
Evaluation Type Description:	COMPLIANCE EVALUATION INSPECTION ON-SITE
Evaluation Responsible Person Identifier:	LWY
Evaluation Responsible Sub-Organization:	Not reported
Actual Return to Compliance Date:	Not reported
Scheduled Compliance Date:	Not reported
Date of Request:	Not reported
Date Response Received:	Not reported
Request Agency:	Not reported
Former Citation:	Not reported
Evaluation Date:	2018-03-02 00:00:00.0
Evaluation Responsible Agency:	State
Found Violation:	No
Evaluation Type Description:	NON-FINANCIAL RECORD REVIEW
Evaluation Responsible Person Identifier:	Not reported
Evaluation Responsible Sub-Organization:	HW
Actual Return to Compliance Date:	Not reported
Scheduled Compliance Date:	Not reported
Date of Request:	Not reported
Date Response Received:	Not reported
Request Agency:	Not reported
Former Citation:	Not reported
Evaluation Date:	2011-03-08 00:00:00.0



Map ID  
Direction  
Distance  
Elevation

MAP FINDINGS

Site

Database(s)

EDR ID Number  
EPA ID Number

**WMATA - NORTHERN BUS FACILITY (Continued)**

**1000101226**

Evaluation Responsible Agency:	State
Found Violation:	No
Evaluation Type Description:	NON-FINANCIAL RECORD REVIEW
Evaluation Responsible Person Identifier:	RAJ
Evaluation Responsible Sub-Organization:	Not reported
Actual Return to Compliance Date:	Not reported
Scheduled Compliance Date:	Not reported
Date of Request:	Not reported
Date Response Received:	Not reported
Request Agency:	Not reported
Former Citation:	Not reported
Evaluation Date:	2016-03-03 00:00:00.0
Evaluation Responsible Agency:	State
Found Violation:	No
Evaluation Type Description:	NON-FINANCIAL RECORD REVIEW
Evaluation Responsible Person Identifier:	MBO
Evaluation Responsible Sub-Organization:	HW
Actual Return to Compliance Date:	Not reported
Scheduled Compliance Date:	Not reported
Date of Request:	Not reported
Date Response Received:	Not reported
Request Agency:	Not reported
Former Citation:	Not reported
Evaluation Date:	1991-04-10 00:00:00.0
Evaluation Responsible Agency:	State
Found Violation:	No
Evaluation Type Description:	COMPLIANCE EVALUATION INSPECTION ON-SITE
Evaluation Responsible Person Identifier:	GB
Evaluation Responsible Sub-Organization:	DC
Actual Return to Compliance Date:	Not reported
Scheduled Compliance Date:	Not reported
Date of Request:	Not reported
Date Response Received:	Not reported
Request Agency:	Not reported
Former Citation:	Not reported

**FINDS:**

Registry ID: 110064120712

Click Here:

**Environmental Interest/Information System:**

RCRAInfo is a national information system that supports the Resource Conservation and Recovery Act (RCRA) program through the tracking of events and activities related to facilities that generate, transport, and treat, store, or dispose of hazardous waste. RCRAInfo allows RCRA program staff to track the notification, permit, compliance, and corrective action activities required under RCRA.

Map ID  
 Direction  
 Distance  
 Elevation

MAP FINDINGS

Site

Database(s)

EDR ID Number  
 EPA ID Number

**WMATA - NORTHERN BUS FACILITY (Continued)**

**1000101226**

[Click this hyperlink](#) while viewing on your computer to access additional FINDS: detail in the EDR Site Report.

**ECHO:**

Envid:	1000101226
Registry ID:	110064120712
DFR URL:	http://echo.epa.gov/detailed-facility-report?fid=110064120712
Name:	WMATA - NORTHERN BUS FACILITY
Address:	4615 14TH STREET NW
City,State,Zip:	WASHINGTON, DC 20011

**C15**  
**ESE**  
**< 1/8**  
**0.046 mi.**  
**243 ft.**

**WMATA NORTHERN DIVISON**  
**4615 14TH ST NW**  
**WASHINGTON, DC 20011**  
**Site 5 of 9 in cluster C**

**PA MANIFEST S110048479**  
**N/A**

**Relative:**  
**Lower**

**Manifest Details:**

Year:	2018
Manifest Number:	015830981JJK
Manifest Type:	TSD Copy
Generator EPA Id:	DCD981111917
Generator Date:	05/17/2018
Mailing Address:	Not reported
Mailing City,St,Zip:	Not reported
Contact Name:	Not reported
Contact Phone:	301-618-7521
TSD EPA Id:	Not reported
TSD Date:	Not reported
TSD Facility Name:	Cycle Chem Inc
TSD Facility Address:	550 Industrial Rd
TSD Facility City:	Lewisberry
TSD Facility State:	PA
Facility Telephone:	Not reported
Page Number:	1
Line Number:	1
Waste Number:	D035
Container Number:	4
Container Type:	Metal drums, barrels, kegs
Waste Quantity:	600
Unit:	Pounds
Handling Code:	Not reported
TSP EPA Id:	PAD067098822
Date TSP Sig:	Not reported

**Actual:**  
**186 ft.**

Year:	2018
Manifest Number:	015831768JJK
Manifest Type:	TSD Copy
Generator EPA Id:	DCD981111917
Generator Date:	05/24/2018
Mailing Address:	Not reported
Mailing City,St,Zip:	Not reported
Contact Name:	Not reported
Contact Phone:	301-618-7521
TSD EPA Id:	Not reported
TSD Date:	Not reported
TSD Facility Name:	Cycle Chem Inc

Map ID  
Direction  
Distance  
Elevation

MAP FINDINGS

Site

Database(s)

EDR ID Number  
EPA ID Number

**WMATA NORTHERN DIVISON (Continued)**

**S110048479**

TSD Facility Address: 550 Industrial Rd  
TSD Facility City: Lewisberry  
TSD Facility State: PA  
Facility Telephone: Not reported  
Page Number: 1  
Line Number: 2  
Waste Number: D022  
Container Number: 2  
Container Type: Fiberboard or plastic drums, barrels, kegs  
Waste Quantity: 60  
Unit: Pounds  
Handling Code: Not reported  
TSP EPA Id: PAD067098822  
Date TSP Sig: Not reported

Year: 2018  
Manifest Number: 015831768JJK  
Manifest Type: TSD Copy  
Generator EPA Id: DCD981111917  
Generator Date: 05/24/2018  
Mailing Address: Not reported  
Mailing City, St, Zip: Not reported  
Contact Name: Not reported  
Contact Phone: 301-618-7521  
TSD EPA Id: Not reported  
TSD Date: Not reported  
TSD Facility Name: Cycle Chem Inc  
TSD Facility Address: 550 Industrial Rd  
TSD Facility City: Lewisberry  
TSD Facility State: PA  
Facility Telephone: Not reported  
Page Number: 1  
Line Number: 1  
Waste Number: D035  
Container Number: 1  
Container Type: Metal drums, barrels, kegs  
Waste Quantity: 200  
Unit: Pounds  
Handling Code: Not reported  
TSP EPA Id: PAD067098822  
Date TSP Sig: Not reported

Year: 2018  
Manifest Number: 018998007JJK  
Manifest Type: TSD Copy  
Generator EPA Id: DCD981111917  
Generator Date: 06/25/2018  
Mailing Address: Not reported  
Mailing City, St, Zip: Not reported  
Contact Name: Not reported  
Contact Phone: 301-618-7521  
TSD EPA Id: Not reported  
TSD Date: Not reported  
TSD Facility Name: Cycle Chem Inc  
TSD Facility Address: 550 Industrial Rd  
TSD Facility City: Lewisberry  
TSD Facility State: PA

Map ID  
Direction  
Distance  
Elevation

MAP FINDINGS

Site

Database(s)

EDR ID Number  
EPA ID Number

**WMATA NORTHERN DIVISION (Continued)**

**S110048479**

Facility Telephone: Not reported  
Page Number: 1  
Line Number: 1  
Waste Number: D001  
Container Number: 1  
Container Type: Metal drums, barrels, kegs  
Waste Quantity: 200  
Unit: Pounds  
Handling Code: Not reported  
TSP EPA Id: PAD067098822  
Date TSP Sig: Not reported

Year: 2018  
Manifest Number: 018998007JJK  
Manifest Type: TSD Copy  
Generator EPA Id: DCD981111917  
Generator Date: 06/25/2018  
Mailing Address: Not reported  
Mailing City,St,Zip: Not reported  
Contact Name: Not reported  
Contact Phone: 301-618-7521  
TSD EPA Id: Not reported  
TSD Date: Not reported  
TSD Facility Name: Cycle Chem Inc  
TSD Facility Address: 550 Industrial Rd  
TSD Facility City: Lewisberry  
TSD Facility State: PA  
Facility Telephone: Not reported  
Page Number: 1  
Line Number: 1  
Waste Number: D035  
Container Number: 1  
Container Type: Metal drums, barrels, kegs  
Waste Quantity: 200  
Unit: Pounds  
Handling Code: Not reported  
TSP EPA Id: PAD067098822  
Date TSP Sig: Not reported

Year: 2018  
Manifest Number: 015831768JJK  
Manifest Type: TSD Copy  
Generator EPA Id: DCD981111917  
Generator Date: 05/24/2018  
Mailing Address: Not reported  
Mailing City,St,Zip: Not reported  
Contact Name: Not reported  
Contact Phone: 301-618-7521  
TSD EPA Id: Not reported  
TSD Date: Not reported  
TSD Facility Name: Cycle Chem Inc  
TSD Facility Address: 550 Industrial Rd  
TSD Facility City: Lewisberry  
TSD Facility State: PA  
Facility Telephone: Not reported  
Page Number: 1  
Line Number: 1

Map ID  
Direction  
Distance  
Elevation

MAP FINDINGS

Site

Database(s)

EDR ID Number  
EPA ID Number

**WMATA NORTHERN DIVISON (Continued)**

**S110048479**

Waste Number: D001  
Container Number: 1  
Container Type: Metal drums, barrels, kegs  
Waste Quantity: 200  
Unit: Pounds  
Handling Code: Not reported  
TSP EPA Id: PAD067098822  
Date TSP Sig: Not reported

Year: 2018  
Manifest Number: 015831768JJK  
Manifest Type: TSD Copy  
Generator EPA Id: DCD981111917  
Generator Date: 05/24/2018  
Mailing Address: Not reported  
Mailing City, St, Zip: Not reported  
Contact Name: Not reported  
Contact Phone: 301-618-7521  
TSD EPA Id: Not reported  
TSD Date: Not reported  
TSD Facility Name: Cycle Chem Inc  
TSD Facility Address: 550 Industrial Rd  
TSD Facility City: Lewisberry  
TSD Facility State: PA  
Facility Telephone: Not reported  
Page Number: 1  
Line Number: 2  
Waste Number: D040  
Container Number: 2  
Container Type: Fiberboard or plastic drums, barrels, kegs  
Waste Quantity: 60  
Unit: Pounds  
Handling Code: Not reported  
TSP EPA Id: PAD067098822  
Date TSP Sig: Not reported

Year: 2018  
Manifest Number: 015830981JJK  
Manifest Type: TSD Copy  
Generator EPA Id: DCD981111917  
Generator Date: 05/17/2018  
Mailing Address: Not reported  
Mailing City, St, Zip: Not reported  
Contact Name: Not reported  
Contact Phone: 301-618-7521  
TSD EPA Id: Not reported  
TSD Date: Not reported  
TSD Facility Name: Cycle Chem Inc  
TSD Facility Address: 550 Industrial Rd  
TSD Facility City: Lewisberry  
TSD Facility State: PA  
Facility Telephone: Not reported  
Page Number: 1  
Line Number: 1  
Waste Number: D001  
Container Number: 4  
Container Type: Metal drums, barrels, kegs

Map ID  
Direction  
Distance  
Elevation

MAP FINDINGS

Site

Database(s)

EDR ID Number  
EPA ID Number

**WMATA NORTHERN DIVISON (Continued)**

**S110048479**

Waste Quantity: 600  
Unit: Pounds  
Handling Code: Not reported  
TSP EPA Id: PAD067098822  
Date TSP Sig: Not reported

Year: 2013  
Manifest Number: 006953964JJK  
Manifest Type: TSD Copy  
Generator EPA Id: DCD981111917  
Generator Date: 03/11/2013  
Mailing Address: Not reported  
Mailing City,St,Zip: Not reported  
Contact Name: Not reported  
Contact Phone: 301-618-7521  
TSD EPA Id: Not reported  
TSD Date: Not reported  
TSD Facility Name: Cycle Chem Inc  
TSD Facility Address: 550 Industrial Rd  
TSD Facility City: Lewisberry  
TSD Facility State: PA  
Facility Telephone: Not reported  
Page Number: 1  
Line Number: 1  
Waste Number: D018  
Container Number: 1  
Container Type: Metal drums, barrels, kegs  
Waste Quantity: 200  
Unit: Pounds  
Handling Code: Not reported  
TSP EPA Id: PAD067098822  
Date TSP Sig: Not reported

Year: 2013  
Manifest Number: 006953964JJK  
Manifest Type: TSD Copy  
Generator EPA Id: DCD981111917  
Generator Date: 03/11/2013  
Mailing Address: Not reported  
Mailing City,St,Zip: Not reported  
Contact Name: Not reported  
Contact Phone: 301-618-7521  
TSD EPA Id: Not reported  
TSD Date: Not reported  
TSD Facility Name: Cycle Chem Inc  
TSD Facility Address: 550 Industrial Rd  
TSD Facility City: Lewisberry  
TSD Facility State: PA  
Facility Telephone: Not reported  
Page Number: 1  
Line Number: 1  
Waste Number: D001  
Container Number: 1  
Container Type: Metal drums, barrels, kegs  
Waste Quantity: 200  
Unit: Pounds  
Handling Code: Not reported

Map ID  
Direction  
Distance  
Elevation

MAP FINDINGS

Site

Database(s)

EDR ID Number  
EPA ID Number

**WMATA NORTHERN DIVISON (Continued)**

**S110048479**

TSP EPA Id: PAD067098822  
Date TSP Sig: Not reported

[Click this hyperlink](#) while viewing on your computer to access  
21 additional PA\_MANIFEST: record(s) in the EDR Site Report.

**C16**  
**ESE**  
**< 1/8**  
**0.046 mi.**  
**243 ft.**

**WMATA NORTHERN GARAGE**  
**4615 14TH ST NW**  
**WASHINGTON, DC 20011**

**DC UST** **U003055218**  
**N/A**

**Site 6 of 9 in cluster C**

**Relative:**  
**Lower**  
**Actual:**  
**186 ft.**

UST:  
Name: WMATA NORTHERN GARAGE  
Address: 4615 14TH ST NW  
Facility ID: 4000709  
Owner: WMATA

Tank ID: 1  
**Tank Status: Currently In Use**  
Tank Capacity: 20000  
Substance: Diesel  
AST: FALSE

Name: WMATA NORTHERN GARAGE  
Address: 4615 14TH ST NW

Tank ID: 2  
**Tank Status: Currently In Use**  
Tank Capacity: 20000  
Substance: Diesel  
AST: FALSE

Name: WMATA NORTHERN GARAGE  
Address: 4615 14TH ST NW

Tank ID: 3  
**Tank Status: Currently In Use**  
Tank Capacity: 20000  
Substance: Diesel  
AST: FALSE

Name: WMATA NORTHERN GARAGE  
Address: 4615 14TH ST NW

Tank ID: 4  
**Tank Status: Currently In Use**  
Tank Capacity: 8000  
Substance: Hazardous Substance  
AST: FALSE

Name: WMATA NORTHERN GARAGE  
Address: 4615 14TH ST NW

Tank ID: 5  
**Tank Status: Permanently Out of Use**  
Tank Capacity: 4000  
Substance: Hazardous Substance

Map ID  
 Direction  
 Distance  
 Elevation

MAP FINDINGS

Site

Database(s)

EDR ID Number  
 EPA ID Number

**WMATA NORTHERN GARAGE (Continued)**

**U003055218**

AST: FALSE

Name: WMATA NORTHERN GARAGE  
 Address: 4615 14TH ST NW

Tank ID: 6  
**Tank Status: Permanently Out of Use**  
 Tank Capacity: 4000  
 Substance: Waste/Used Oil  
 AST: FALSE

Name: WMATA NORTHERN GARAGE  
 Address: 4615 14TH ST NW

Tank ID: 7  
**Tank Status: Currently In Use**  
 Tank Capacity: 6000  
 Substance: Diesel  
 AST: FALSE

Name: WMATA NORTHERN GARAGE  
 Address: 4615 14TH ST NW

Tank ID: 8  
**Tank Status: Permanently Out of Use**  
 Tank Capacity: 4000  
 Substance: Waste/Used Oil  
 AST: FALSE

**C17**  
**SE**  
 < 1/8  
 0.051 mi.  
 268 ft.

**SCHENDEL THEO J**  
**4603 14TH ST NW**  
**WASHINGTON, DC**  
 Site 7 of 9 in cluster C

**EDR Hist Auto**    **1009004060**  
 N/A

**Relative:**  
**Lower**

EDR Hist Auto

**Actual:**  
 185 ft.

Year: Name:  
 1940 SCHENDEL THEO J

Type:  
 GASOLINE AND OIL SERVICE STATIONS

**C18**  
**SE**  
 < 1/8  
 0.052 mi.  
 272 ft.

**BENEDICTINE FOUNDATION**  
**4601 14TH ST NE**  
**WASHINGTON, DC**  
 Site 8 of 9 in cluster C

**DC HIST UST**    **S110337228**  
 N/A

**Relative:**  
**Lower**

HIST UST:  
 Facility Id: 5002790\*001  
 Confirm Tank/Owner Address Found: Not reported  
 Confirm Tank/No Owner Found: Not reported  
 Owner Found/No Tank: Not reported  
 No Owner/No Tank: yes  
 Address Not Found: Not reported  
 Ltr Edc: Not reported

**Actual:**  
 185 ft.

Tank Status: Not reported



Map ID  
Direction  
Distance  
Elevation

MAP FINDINGS

Site

Database(s)

EDR ID Number  
EPA ID Number

**BENEDICTINE FOUNDATION (Continued)**

**S110337228**

Tank Capacity: 10000  
Product: HtOI

**C19**  
**SE**  
**< 1/8**  
**0.052 mi.**  
**272 ft.**

**MIKE S SERVICE**  
**4601-03 14TH ST NW**  
**WASHINGTON, DC**  
**Site 9 of 9 in cluster C**

**EDR Hist Auto**    **1009003894**  
**N/A**

**Relative:**  
**Lower**

EDR Hist Auto

**Actual:**  
**185 ft.**

Year: Name:  
1948 SPEAR S SERVICE STATION  
1954 MIKE S AMOCO SERVICE  
1960 MIKE S SERVICE

Type:  
GASOLINE AND OIL SERVICE STATIONS  
GASOLINE STATIONS  
AUTOMOBILE REPAIRING

**D20**  
**NNE**  
**< 1/8**  
**0.062 mi.**  
**328 ft.**

**SERVATOR HELEN**  
**4704 14TH ST NW**  
**WASHINGTON, DC**  
**Site 1 of 3 in cluster D**

**EDR Hist Cleaner**    **1009134090**  
**N/A**

**Relative:**  
**Lower**

EDR Hist Cleaner

**Actual:**  
**198 ft.**

Year: Name:  
1931 SERVATOR HELEN  
1940 SERVATOR DAVID

Type:  
CLOTHES PRESSERS AND CLEANERS  
CLOTHES PRESSERS AND CLEANERS

**D21**  
**NNE**  
**< 1/8**  
**0.073 mi.**  
**384 ft.**

**S & S PARTNERS LLC**  
**4710 14TH ST NW**  
**WASHINGTON, DC 20011**  
**Site 2 of 3 in cluster D**

**EDR Hist Cleaner**    **1018917740**  
**N/A**

**Relative:**  
**Lower**

EDR Hist Cleaner

**Actual:**  
**199 ft.**

Year: Name:  
2007 S & S PARTNERS LLC  
2008 S & S PARTNERS LLC  
2009 S & S PARTNERS LLC  
2010 S & S PARTNERS LLC  
2011 S & S PARTNERS LLC  
2012 S & S PARTNERS LLC  
2013 S & S PARTNERS LLC  
2014 S & S PARTNERS LLC

Type:  
Laundry And Drycleaner Agents  
Laundry And Drycleaner Agents  
Laundry And Drycleaner Agents  
Laundry And Drycleaner Agents  
Laundry And Drycleaner Agents  
Laundry And Drycleaner Agents  
Laundry And Drycleaner Agents  
Laundry And Drycleaner Agents

Map ID  
 Direction  
 Distance  
 Elevation

MAP FINDINGS

Database(s)  
 EDR ID Number  
 EPA ID Number

<b>D22</b> <b>NNE</b> < 1/8 0.084 mi. 445 ft.	<b>CHOW MON WEI</b> <b>4720 14TH ST NW</b> <b>WASHINGTON, DC</b>  <b>Site 3 of 3 in cluster D</b>  Relative: EDR Hist Cleaner <b>Higher</b>  Actual: 202 ft.	<b>EDR Hist Cleaner</b>	<b>1009132862</b> N/A
	Year: Name: Type: 1940 CHOW MON WAL LAUNDRIES-CHINESE 1948 CHOW MON WEI LAUNDRIES 1954 LEE S LAUNDRY (HAND) LAUNDRIES		

<b>E23</b> <b>ESE</b> < 1/8 0.086 mi. 453 ft.	<b>C&amp;P TELEPHONE OF WASHINGTON</b> <b>1350 BUCHANAN ST NW (12651)</b> <b>WASHINGTON, DC 20011</b>  <b>Site 1 of 3 in cluster E</b>  Relative: UST: <b>Lower</b>  Actual: 174 ft.	<b>DC UST</b>	<b>U003763833</b> N/A
	Name: C&P TELEPHONE OF WASHINGTON Address: 1350 BUCHANAN ST NW (12651) Facility ID: 4000237 Owner: VERIZON GLOBAL EH&S COMPLIANCE  Tank ID: 1 <b>Tank Status: Permanently Out of Use</b> Tank Capacity: 4000 Substance: Gasoline AST: FALSE  Name: C&P TELEPHONE OF WASHINGTON Address: 1350 BUCHANAN ST NW (12651)  Tank ID: 2 <b>Tank Status: Permanently Out of Use</b> Tank Capacity: 550 Substance: Waste/Used Oil AST: FALSE  Name: C&P TELEPHONE OF WASHINGTON Address: 1350 BUCHANAN ST NW (12651)  Tank ID: 3 <b>Tank Status: Permanently Out of Use</b> Tank Capacity: 550 Substance: Waste/Used Oil AST: FALSE  Name: C&P TELEPHONE OF WASHINGTON Address: 1350 BUCHANAN ST NW (12651)  Tank ID: 4 <b>Tank Status: Permanently Out of Use</b> Tank Capacity: 550 Substance: Hazardous Substance AST: FALSE		

Map ID  
 Direction  
 Distance  
 Elevation

MAP FINDINGS

Site

Database(s)

EDR ID Number  
 EPA ID Number

**E24**      **VERIZON GLOBAL EH&S COMPLIANCE**      **DC LUST**      **S117454037**  
**ESE**      **1350 BUCHANAN ST NW (12651)**  
**< 1/8**      **WASHINGTON, DC**  
**0.086 mi.**  
**453 ft.**      **Site 2 of 3 in cluster E**

**Relative:**      LUST:  
**Lower**      Name:      VERIZON GLOBAL EH&S COMPLIANCE  
 Address:      1350 BUCHANAN ST NW (12651)  
**Actual:**      City,State,Zip:      WASHINGTON, DC  
**174 ft.**      Facility ID:      4000237  
 Facility Type:      Utilities  
 Facility Status:      Open  
 Product:      G, H  
 Product Decode:      Gasoline, Heating Oil  
 Notification Date:      09/03/2014  
 Entry Date:      10/08/2014  
 Quadrant:      Not reported  
 Ward:      Ward 4  
 Media Of Contamination:      Soil  
 Lust Number:      2015001  
 Active:      No  
 Latitude:      38.94595  
 Longitude:      -77.03176

Name:      VERIZON GLOBAL EH&S COMPLIANCE  
 Address:      1350 BUCHANAN ST NW (12651)  
 City,State,Zip:      WASHINGTON, DC  
 Facility ID:      4000237  
 Facility Type:      Utilities  
 Facility Status:      Closed  
 Product:      W  
 Product Decode:      Waste Oil  
 Notification Date:      12/29/1989  
 Entry Date:      12/29/1989  
 Quadrant:      Not reported  
 Ward:      Ward 4  
 Media Of Contamination:      Soil  
 Lust Number:      90025  
 Active:      No  
 Latitude:      38.94595  
 Longitude:      -77.03176

**E25**      **BUCHANAN ST SOC GLC 12651**      **RCRA NonGen / NLR**      **1000458531**  
**ESE**      **1350 BUCHANAN ST NW**      **FINDS**      **DCD983967613**  
**< 1/8**      **WASHINGTON, DC 20011**      **ECHO**  
**0.086 mi.**  
**453 ft.**      **Site 3 of 3 in cluster E**

**Relative:**      RCRA NonGen / NLR:  
**Lower**      Date Form Received by Agency:      1991-01-16 00:00:00.0  
**Actual:**      Handler Name:      BUCHANAN ST SOC GLC 12651  
**174 ft.**      Handler Address:      1350 BUCHANAN ST NW  
 Handler City,State,Zip:      WASHINGTON, DC 20011  
 EPA ID:      DCD983967613  
 Contact Name:      LOIS\_F BAYLESS  
 Contact Address:      NEW HAMPSHIRE AVE.,  
 Contact City,State,Zip:      SILVER SPRING, MD 20904  
 Contact Telephone:      301-650-4590  
 Contact Fax:      Not reported

Map ID  
 Direction  
 Distance  
 Elevation

MAP FINDINGS

Site

Database(s)

EDR ID Number  
 EPA ID Number

**BUCHANAN ST SOC GLC 12651 (Continued)**

**1000458531**

Contact Email:	Not reported
Contact Title:	Not reported
EPA Region:	03
Land Type:	Private
Federal Waste Generator Description:	Not a generator, verified
Non-Notifier:	Not reported
Biennial Report Cycle:	Not reported
Accessibility:	Not reported
Active Site Indicator:	Not reported
State District Owner:	Not reported
State District:	Not reported
Mailing Address:	NEW HAMPSHIRE AVE.,
Mailing City,State,Zip:	SILVER SPRING, MD 20904
Owner Name:	DEBRE SELEM KIDIST MIRIAM CHURCH
Owner Type:	Private
Operator Name:	OPERNAME
Operator Type:	Private
Short-Term Generator Activity:	No
Importer Activity:	No
Mixed Waste Generator:	No
Transporter Activity:	No
Transfer Facility Activity:	No
Recycler Activity with Storage:	No
Small Quantity On-Site Burner Exemption:	No
Smelting Melting and Refining Furnace Exemption:	No
Underground Injection Control:	No
Off-Site Waste Receipt:	No
Universal Waste Indicator:	No
Universal Waste Destination Facility:	No
Federal Universal Waste:	No
Active Site Fed-Reg Treatment Storage and Disposal Facility:	Not reported
Active Site Converter Treatment storage and Disposal Facility:	Not reported
Active Site State-Reg Treatment Storage and Disposal Facility:	Not reported
Active Site State-Reg Handler:	---
Federal Facility Indicator:	Not reported
Hazardous Secondary Material Indicator:	NN
Sub-Part K Indicator:	Not reported
Commercial TSD Indicator:	No
Treatment Storage and Disposal Type:	Not reported
2018 GPRA Permit Baseline:	Not on the Baseline
2018 GPRA Renewals Baseline:	Not on the Baseline
Permit Renewals Workload Universe:	Not reported
Permit Workload Universe:	Not reported
Permit Progress Universe:	Not reported
Post-Closure Workload Universe:	Not reported
Closure Workload Universe:	Not reported
202 GPRA Corrective Action Baseline:	No
Corrective Action Workload Universe:	No
Subject to Corrective Action Universe:	No
Non-TSDFs Where RCRA CA has Been Imposed Universe:	No
TSDFs Potentially Subject to CA Under 3004 (u)/(v) Universe:	No
TSDFs Only Subject to CA under Discretionary Auth Universe:	No
Corrective Action Priority Ranking:	No NCAPS ranking
Environmental Control Indicator:	No
Institutional Control Indicator:	No
Human Exposure Controls Indicator:	N/A
Groundwater Controls Indicator:	N/A

Map ID  
Direction  
Distance  
Elevation

MAP FINDINGS

Site

Database(s)

EDR ID Number  
EPA ID Number

**BUCHANAN ST SOC GLC 12651 (Continued)**

**1000458531**

Operating TSDF Universe:	Not reported
Full Enforcement Universe:	Not reported
Significant Non-Complier Universe:	No
Unaddressed Significant Non-Complier Universe:	No
Addressed Significant Non-Complier Universe:	No
Significant Non-Complier With a Compliance Schedule Universe:	No
Financial Assurance Required:	Not reported
Handler Date of Last Change:	2015-04-14 00:00:00.0
Recognized Trader-Importer:	No
Recognized Trader-Exporter:	No
Importer of Spent Lead Acid Batteries:	No
Exporter of Spent Lead Acid Batteries:	No
Recycler Activity Without Storage:	Not reported
Manifest Broker:	Not reported
Sub-Part P Indicator:	Not reported

Hazardous Waste Summary:

Waste Code:	D001
Waste Description:	IGNITABLE WASTE

Handler - Owner Operator:

Owner/Operator Indicator:	Owner
Owner/Operator Name:	DEBRE SELEM KIDIST MIRIAM CHURCH
Legal Status:	Private
Date Became Current:	Not reported
Date Ended Current:	Not reported
Owner/Operator Address:	1350 BUCHANAN ST NW
Owner/Operator City,State,Zip:	WASHINGTON, DC 20011
Owner/Operator Telephone:	202-555-1212
Owner/Operator Telephone Ext:	Not reported
Owner/Operator Fax:	Not reported
Owner/Operator Email:	Not reported

Owner/Operator Indicator:	Operator
Owner/Operator Name:	OPERNAME
Legal Status:	Private
Date Became Current:	Not reported
Date Ended Current:	Not reported
Owner/Operator Address:	OPERSTREET
Owner/Operator City,State,Zip:	OPERCITY, AK 99999
Owner/Operator Telephone:	215-555-1212
Owner/Operator Telephone Ext:	Not reported
Owner/Operator Fax:	Not reported
Owner/Operator Email:	Not reported

Historic Generators:

Receive Date:	1991-01-16 00:00:00.0
Handler Name:	BUCHANAN ST SOC GLC 12651
Federal Waste Generator Description:	Not a generator, verified
State District Owner:	Not reported
Large Quantity Handler of Universal Waste:	No
Recognized Trader Importer:	No
Recognized Trader Exporter:	No
Spent Lead Acid Battery Importer:	No
Spent Lead Acid Battery Exporter:	No

Map ID  
 Direction  
 Distance  
 Elevation

MAP FINDINGS

Site

Database(s)

EDR ID Number  
 EPA ID Number

**BUCHANAN ST SOC GLC 12651 (Continued)**

**1000458531**

Current Record:	Yes
Non Storage Recycler Activity:	Not reported
Electronic Manifest Broker:	Not reported

List of NAICS Codes and Descriptions:	
NAICS Codes:	No NAICS Codes Found

Facility Has Received Notices of Violation:	
Found Violation:	Yes
Agency Which Determined Violation:	State
Violation Short Description:	Generators - Records/Reporting
Date Violation was Determined:	1991-12-04 00:00:00.0
Actual Return to Compliance Date:	1992-05-11 00:00:00.0
Return to Compliance Qualifier:	Observed
Violation Responsible Agency:	State
Scheduled Compliance Date:	1991-12-24 00:00:00.0
Enforcement Identifier:	001
Date of Enforcement Action:	1991-12-04 00:00:00.0
Enforcement Responsible Agency:	State
Enforcement Docket Number:	Not reported
Enforcement Attorney:	Not reported
Corrective Action Component:	No
Appeal Initiated Date:	Not reported
Appeal Resolution Date:	Not reported
Disposition Status Date:	Not reported
Disposition Status:	Not reported
Disposition Status Description:	Not reported
Consent/Final Order Sequence Number:	Not reported
Consent/Final Order Respondent Name:	Not reported
Consent/Final Order Lead Agency:	Not reported
Enforcement Type:	WRITTEN INFORMAL
Enforcement Responsible Person:	DCMWH
Enforcement Responsible Sub-Organization:	DC
SEP Sequence Number:	Not reported
SEP Expenditure Amount:	Not reported
SEP Scheduled Completion Date:	Not reported
SEP Actual Date:	Not reported
SEP Defaulted Date:	Not reported
SEP Type:	Not reported
SEP Type Description:	Not reported
Proposed Amount:	Not reported
Final Monetary Amount:	Not reported
Paid Amount:	Not reported
Final Count:	Not reported
Final Amount:	Not reported

Evaluation Action Summary:	
Evaluation Date:	1991-12-04 00:00:00.0
Evaluation Responsible Agency:	State
Found Violation:	Yes
Evaluation Type Description:	COMPLIANCE EVALUATION INSPECTION ON-SITE
Evaluation Responsible Person Identifier:	DCMWH
Evaluation Responsible Sub-Organization:	DC
Actual Return to Compliance Date:	1992-05-11 00:00:00.0
Scheduled Compliance Date:	1991-12-24 00:00:00.0
Date of Request:	Not reported

Map ID  
 Direction  
 Distance  
 Elevation

MAP FINDINGS

Site

Database(s)

EDR ID Number  
 EPA ID Number

**BUCHANAN ST SOC GLC 12651 (Continued)**

**1000458531**

Date Response Received: Not reported  
 Request Agency: Not reported  
 Former Citation: Not reported

**FINDS:**

Registry ID: 110002501392

Click Here:

**Environmental Interest/Information System:**

RCRAInfo is a national information system that supports the Resource Conservation and Recovery Act (RCRA) program through the tracking of events and activities related to facilities that generate, transport, and treat, store, or dispose of hazardous waste. RCRAInfo allows RCRA program staff to track the notification, permit, compliance, and corrective action activities required under RCRA.

[Click this hyperlink](#) while viewing on your computer to access additional FINDS: detail in the EDR Site Report.

**ECHO:**

Envid: 1000458531  
 Registry ID: 110002501392  
 DFR URL: <http://echo.epa.gov/detailed-facility-report?fid=110002501392>  
 Name: BUCHANAN ST SOC GLC 12651  
 Address: 1350 BUCHANAN ST NW  
 City,State,Zip: WASHINGTON, DC 20011

**F26**  
**NNE**  
 < 1/8  
 0.087 mi.  
 459 ft.

**RUDOLPH DRY CLEANING PLANT**  
 4722 14TH ST NW  
 WASHINGTON, DC

**EDR Hist Cleaner**    **1009134265**  
 N/A

Site 1 of 2 in cluster F

**Relative:** EDR Hist Cleaner  
**Higher**

<b>Actual:</b> 203 ft.	Year: Name:	Type:
	1931 RUDOLPH S	CLOTHES PRESSERS AND CLEANERS
	1940 RUDOLPH SAML	CLOTHES PRESSERS AND CLEANERS
	1954 RUDOLPH DRY CLEANING PLANT	CLEANERS AND DYERS
	1960 RUDOLPHS DRY CLEANING PLANT INC	CLEANERS AND DYERS

**G27**  
**SSE**  
 < 1/8  
 0.090 mi.  
 476 ft.

**GULF SERVICE STATION**  
 4531 14TH ST NW  
 WASHINGTON, DC

**EDR Hist Auto**    **1009003163**  
 N/A

Site 1 of 12 in cluster G

**Relative:** EDR Hist Auto  
**Lower**

<b>Actual:</b> 181 ft.	Year: Name:	Type:
	1948 GULF SERVICE STATION	GASOLINE AND OIL SERVICE STATIONS
	1954 TANNER S GULF SERVICE	GASOLINE STATIONS
	1960 MURRAY GULF SERVICE	GASOLINE STATIONS
	1969 PETTAWAY GULF SERVICE	Gasoline Service Stations
	1969 PETTAWAY GULF SERVICE	Gasoline Service Stations

Map ID  
 Direction  
 Distance  
 Elevation

MAP FINDINGS

Site

Database(s)

EDR ID Number  
 EPA ID Number

**GULF SERVICE STATION (Continued)**

**1009003163**

1970	MURRAYS GULF SERVICE	Gasoline Service Stations
1972	EPPS CHARLES E	Gasoline Service Stations
1973	EPPS CHARLES E	Gasoline Service Stations
1974	EPPS CHARLES E JR	Gasoline Service Stations
1975	EPPS CHARLES E JR	Gasoline Service Stations
1976	EPPS CHARLES E JR	Gasoline Service Stations
1977	EPPS CHARLES E JR	Gasoline Service Stations
1978	EPPS CHARLES E JR	Gasoline Service Stations
1979	EPPS CHARLES E JR	Gasoline Service Stations
1982	GRANTS GULF	Gasoline Service Stations
1983	GRANTS GULF	Gasoline Service Stations
1985	GRANT ROY N	Gasoline Service Stations
1986	GRANT ROY N	Gasoline Service Stations
1987	GRANT ROY N	Gasoline Service Stations
1988	GRANT ROY N	Gasoline Service Stations
1989	HENDERSONS GULF	Gasoline Service Stations
1989	CHEVRON GRANT	Gasoline Service Stations, NEC
1989	GRANT ROY N	Gasoline Service Stations
1990	CHEVRON GRANT	Gasoline Service Stations, NEC
1990	GRANT ROY N	Gasoline Service Stations
1990	HENDERSONS GULF	Gasoline Service Stations
1991	HENDERSONS GULF	Gasoline Service Stations
1992	HENDERSONS GULF	Gasoline Service Stations
1993	HENDERSONS GULF	Gasoline Service Stations

**G28**  
**SSE**  
 < 1/8  
 0.090 mi.  
 476 ft.

**CHEVRON USA INC**  
**4531 14TH STREET NW**  
**WASHINGTON, DC 20011**

**Site 2 of 12 in cluster G**

**DC LUST** **1000495580**  
**RCRA NonGen / NLR** **DCD983967886**  
**FINDS**  
**ECHO**

**Relative:**  
**Lower**  
**Actual:**  
**181 ft.**

**LUST:**  
 Name: CHEVRON USA INC.  
 Address: 4531 14TH ST NW  
 City,State,Zip: WASHINGTON, DC  
 Facility ID: 4000210  
 Facility Type: Gas Station  
 Facility Status: Closed  
 Product: G  
 Product Decode: Gasoline  
 Notification Date: 05/31/1990  
 Entry Date: 05/31/1990  
 Quadrant: NW  
 Ward: Ward 4  
 Media Of Contamination: Ground Water, Soil  
 Lust Number: 90061  
 Active: No  
 Latitude: 38.94566  
 Longitude: -77.03271

**RCRA NonGen / NLR:**  
 Date Form Received by Agency: 2000-10-20 00:00:00.0  
 Handler Name: CHEVRON USA INC  
 Handler Address: 4531 14TH STREET NW  
 Handler City,State,Zip: WASHINGTON, DC 20011  
 EPA ID: DCD983967886  
 Contact Name: MARK KLEIN



Map ID  
Direction  
Distance  
Elevation

MAP FINDINGS

Site

Database(s)

EDR ID Number  
EPA ID Number

**CHEVRON USA INC (Continued)**

**1000495580**

Contact Address:	PO BOX 1706
Contact City,State,Zip:	ATLANTA, GA 30301
Contact Telephone:	301-821-4112
Contact Fax:	Not reported
Contact Email:	Not reported
Contact Title:	Not reported
EPA Region:	03
Land Type:	Other
Federal Waste Generator Description:	Not a generator, verified
Non-Notifier:	Not reported
Biennial Report Cycle:	Not reported
Accessibility:	Not reported
Active Site Indicator:	Not reported
State District Owner:	Not reported
State District:	Not reported
Mailing Address:	PO BOX 1706
Mailing City,State,Zip:	ATLANTA, GA 30301
Owner Name:	CHEVRON USA INC
Owner Type:	Private
Operator Name:	Not reported
Operator Type:	Not reported
Short-Term Generator Activity:	No
Importer Activity:	No
Mixed Waste Generator:	No
Transporter Activity:	No
Transfer Facility Activity:	No
Recycler Activity with Storage:	No
Small Quantity On-Site Burner Exemption:	No
Smelting Melting and Refining Furnace Exemption:	No
Underground Injection Control:	No
Off-Site Waste Receipt:	No
Universal Waste Indicator:	No
Universal Waste Destination Facility:	No
Federal Universal Waste:	No
Active Site Fed-Reg Treatment Storage and Disposal Facility:	Not reported
Active Site Converter Treatment storage and Disposal Facility:	Not reported
Active Site State-Reg Treatment Storage and Disposal Facility:	Not reported
Active Site State-Reg Handler:	---
Federal Facility Indicator:	Not reported
Hazardous Secondary Material Indicator:	NN
Sub-Part K Indicator:	Not reported
Commercial TSD Indicator:	No
Treatment Storage and Disposal Type:	Not reported
2018 GPRC Permit Baseline:	Not on the Baseline
2018 GPRC Renewals Baseline:	Not on the Baseline
Permit Renewals Workload Universe:	Not reported
Permit Workload Universe:	Not reported
Permit Progress Universe:	Not reported
Post-Closure Workload Universe:	Not reported
Closure Workload Universe:	Not reported
202 GPRC Corrective Action Baseline:	No
Corrective Action Workload Universe:	No
Subject to Corrective Action Universe:	No
Non-TSDs Where RCRA CA has Been Imposed Universe:	No
TSDs Potentially Subject to CA Under 3004 (u)/(v) Universe:	No
TSDs Only Subject to CA under Discretionary Auth Universe:	No
Corrective Action Priority Ranking:	No NCAPS ranking

Map ID  
 Direction  
 Distance  
 Elevation

MAP FINDINGS

Site

Database(s)

EDR ID Number  
 EPA ID Number

**CHEVRON USA INC (Continued)**

**1000495580**

Environmental Control Indicator:	No
Institutional Control Indicator:	No
Human Exposure Controls Indicator:	N/A
Groundwater Controls Indicator:	N/A
Operating TSDF Universe:	Not reported
Full Enforcement Universe:	Not reported
Significant Non-Complier Universe:	No
Unaddressed Significant Non-Complier Universe:	No
Addressed Significant Non-Complier Universe:	No
Significant Non-Complier With a Compliance Schedule Universe:	No
Financial Assurance Required:	Not reported
Handler Date of Last Change:	2015-04-14 00:00:00.0
Recognized Trader-Importer:	No
Recognized Trader-Exporter:	No
Importer of Spent Lead Acid Batteries:	No
Exporter of Spent Lead Acid Batteries:	No
Recycler Activity Without Storage:	Not reported
Manifest Broker:	Not reported
Sub-Part P Indicator:	Not reported

Handler - Owner Operator:

Owner/Operator Indicator:	Owner
Owner/Operator Name:	CHEVRON USA INC
Legal Status:	Private
Date Became Current:	Not reported
Date Ended Current:	Not reported
Owner/Operator Address:	PO BOX 1706
Owner/Operator City,State,Zip:	ATLANTA, GA 30301
Owner/Operator Telephone:	404-984-3000
Owner/Operator Telephone Ext:	Not reported
Owner/Operator Fax:	Not reported
Owner/Operator Email:	Not reported

Historic Generators:

Receive Date:	1991-07-10 00:00:00.0
Handler Name:	CHEVRON USA INC
Federal Waste Generator Description:	Small Quantity Generator
State District Owner:	Not reported
Large Quantity Handler of Universal Waste:	No
Recognized Trader Importer:	No
Recognized Trader Exporter:	No
Spent Lead Acid Battery Importer:	No
Spent Lead Acid Battery Exporter:	No
Current Record:	No
Non Storage Recycler Activity:	Not reported
Electronic Manifest Broker:	Not reported

Receive Date:	2000-10-19 00:00:00.0
Handler Name:	CHEVRON USA INC
Federal Waste Generator Description:	Not a generator, verified
State District Owner:	Not reported
Large Quantity Handler of Universal Waste:	No
Recognized Trader Importer:	No
Recognized Trader Exporter:	No
Spent Lead Acid Battery Importer:	No

Map ID  
 Direction  
 Distance  
 Elevation

MAP FINDINGS

Site

Database(s)

EDR ID Number  
 EPA ID Number

**CHEVRON USA INC (Continued)**

**1000495580**

Spent Lead Acid Battery Exporter:	No
Current Record:	No
Non Storage Recycler Activity:	Not reported
Electronic Manifest Broker:	Not reported
Receive Date:	2000-10-20 00:00:00.0
Handler Name:	CHEVRON USA INC
Federal Waste Generator Description:	Not a generator, verified
State District Owner:	Not reported
Large Quantity Handler of Universal Waste:	No
Recognized Trader Importer:	No
Recognized Trader Exporter:	No
Spent Lead Acid Battery Importer:	No
Spent Lead Acid Battery Exporter:	No
Current Record:	Yes
Non Storage Recycler Activity:	Not reported
Electronic Manifest Broker:	Not reported

List of NAICS Codes and Descriptions:  
 NAICS Codes: No NAICS Codes Found

Facility Has Received Notices of Violation:

Found Violation:	No
Agency Which Determined Violation:	Not reported
Violation Short Description:	Not reported
Date Violation was Determined:	Not reported
Actual Return to Compliance Date:	Not reported
Return to Compliance Qualifier:	Not reported
Violation Responsible Agency:	Not reported
Scheduled Compliance Date:	Not reported
Enforcement Identifier:	Not reported
Date of Enforcement Action:	Not reported
Enforcement Responsible Agency:	Not reported
Enforcement Docket Number:	Not reported
Enforcement Attorney:	Not reported
Corrective Action Component:	Not reported
Appeal Initiated Date:	Not reported
Appeal Resolution Date:	Not reported
Disposition Status Date:	Not reported
Disposition Status:	Not reported
Disposition Status Description:	Not reported
Consent/Final Order Sequence Number:	Not reported
Consent/Final Order Respondent Name:	Not reported
Consent/Final Order Lead Agency:	Not reported
Enforcement Type:	Not reported
Enforcement Responsible Person:	Not reported
Enforcement Responsible Sub-Organization:	Not reported
SEP Sequence Number:	Not reported
SEP Expenditure Amount:	Not reported
SEP Scheduled Completion Date:	Not reported
SEP Actual Date:	Not reported
SEP Defaulted Date:	Not reported
SEP Type:	Not reported
SEP Type Description:	Not reported
Proposed Amount:	Not reported
Final Monetary Amount:	Not reported

Map ID  
Direction  
Distance  
Elevation

MAP FINDINGS

Site

Database(s)

EDR ID Number  
EPA ID Number

**CHEVRON USA INC (Continued)**

**1000495580**

Paid Amount: Not reported  
Final Count: Not reported  
Final Amount: Not reported

Evaluation Action Summary:

Evaluation Date: 2000-10-17 00:00:00.0  
Evaluation Responsible Agency: State  
Found Violation: No  
Evaluation Type Description: COMPLIANCE EVALUATION INSPECTION ON-SITE  
Evaluation Responsible Person Identifier: DCMWH  
Evaluation Responsible Sub-Organization: Not reported  
Actual Return to Compliance Date: Not reported  
Scheduled Compliance Date: Not reported  
Date of Request: Not reported  
Date Response Received: Not reported  
Request Agency: Not reported  
Former Citation: Not reported

FINDS:

Registry ID: 110002501597

Click Here:

Environmental Interest/Information System:

RCRAInfo is a national information system that supports the Resource Conservation and Recovery Act (RCRA) program through the tracking of events and activities related to facilities that generate, transport, and treat, store, or dispose of hazardous waste. RCRAInfo allows RCRA program staff to track the notification, permit, compliance, and corrective action activities required under RCRA.

[Click this hyperlink](#) while viewing on your computer to access additional FINDS: detail in the EDR Site Report.

ECHO:

Envid: 1000495580  
Registry ID: 110002501597  
DFR URL: <http://echo.epa.gov/detailed-facility-report?fid=110002501597>  
Name: CHEVRON USA INC  
Address: 4531 14TH STREET NW  
City,State,Zip: WASHINGTON, DC 20011

**G29**  
**SSE**  
**< 1/8**  
**0.090 mi.**  
**476 ft.**

**CHEVRON USA INC.**  
**4531 14TH ST NW**  
**WASHINGTON, DC 20011**

**DC UST** **U002110333**  
**N/A**

**Site 3 of 12 in cluster G**

**Relative:**  
**Lower**  
**Actual:**  
**181 ft.**

UST:  
Name: CHEVRON USA INC.  
Address: 4531 14TH ST NW  
Facility ID: 4000210  
Owner: CHEVRON USA INC.  
  
Tank ID: 1  
**Tank Status: Permanently Out of Use**  
Tank Capacity: 10000

Map ID  
Direction  
Distance  
Elevation

MAP FINDINGS

Site

Database(s)

EDR ID Number  
EPA ID Number

**CHEVRON USA INC. (Continued)**

**U002110333**

Substance: Gasoline  
AST: FALSE

Name: CHEVRON USA INC.  
Address: 4531 14TH ST NW

Tank ID: 2  
**Tank Status: Permanently Out of Use**  
Tank Capacity: 10000  
Substance: Gasoline  
AST: FALSE

Name: CHEVRON USA INC.  
Address: 4531 14TH ST NW

Tank ID: 3  
**Tank Status: Permanently Out of Use**  
Tank Capacity: 10000  
Substance: Gasoline  
AST: FALSE

Name: CHEVRON USA INC.  
Address: 4531 14TH ST NW

Tank ID: 4  
**Tank Status: Permanently Out of Use**  
Tank Capacity: 10000  
Substance: Waste/Used Oil  
AST: FALSE

Name: CHEVRON USA INC.  
Address: 4531 14TH ST NW

Tank ID: 5  
**Tank Status: Permanently Out of Use**  
Tank Capacity: 35  
Substance: Other  
AST: FALSE

Name: CHEVRON USA INC.  
Address: 4531 14TH ST NW

Tank ID: 6  
**Tank Status: Permanently Out of Use**  
Tank Capacity: 35  
Substance: Other  
AST: FALSE

MAP FINDINGS

Map ID  
Direction  
Distance  
Elevation

Site

Database(s)

EDR ID Number  
EPA ID Number

**G30**      **HALLAN SERVICE CO**      **EDR Hist Auto**      **1009001800**  
**SSE**      **4525 14TH ST NW**           **N/A**  
**< 1/8**      **WASHINGTON, DC**  
**0.093 mi.**  
**490 ft.**      **Site 4 of 12 in cluster G**  
**Relative:**      EDR Hist Auto  
**Lower**  
**Actual:**      Year:    Name:      Type:  
**180 ft.**      1940    HALLAN SERVICE CO      GASOLINE AND OIL SERVICE STATIONS

**G31**      **ROBEY IRVING L**      **EDR Hist Auto**      **1009003166**  
**SSE**      **4521 14TH ST NW**           **N/A**  
**< 1/8**      **WASHINGTON, DC**  
**0.095 mi.**  
**499 ft.**      **Site 5 of 12 in cluster G**  
**Relative:**      EDR Hist Auto  
**Lower**  
**Actual:**      Year:    Name:      Type:  
**180 ft.**      1940    ROBEY IRVING L      GASOLINE AND OIL SERVICE STATIONS  
                  1948    DOTTELLIS MICHL      GASOLINE AND OIL SERVICE STATIONS

**G32**      **UNKNOWN**      **DC UST**      **U003055351**  
**SSE**      **4521 14TH ST NW**           **N/A**  
**< 1/8**      **WASHINGTON, DC 20011**  
**0.095 mi.**  
**499 ft.**      **Site 6 of 12 in cluster G**  
**Relative:**      UST:  
**Lower**      Name:      UNKNOWN  
**Actual:**      Address:      4521 14TH ST NW  
**180 ft.**      Facility ID:      4002788  
                  Owner:      BURGER MANAGEMENT INC.  
  
                  Tank ID:      1  
                  **Tank Status:**      **Permanently Out of Use**  
                  Tank Capacity:      1000  
                  Substance:      Gasoline  
                  AST:      FALSE  
  
                  Name:      UNKNOWN  
                  Address:      4521 14TH ST NW  
  
                  Tank ID:      2  
                  **Tank Status:**      **Permanently Out of Use**  
                  Tank Capacity:      1000  
                  Substance:      Gasoline  
                  AST:      FALSE  
  
                  Name:      UNKNOWN  
                  Address:      4521 14TH ST NW  
  
                  Tank ID:      3  
                  **Tank Status:**      **Permanently Out of Use**  
                  Tank Capacity:      1000  
                  Substance:      Gasoline  
                  AST:      FALSE

Map ID  
Direction  
Distance  
Elevation

MAP FINDINGS

Site

Database(s)

EDR ID Number  
EPA ID Number

**UNKNOWN (Continued)**

**U003055351**

Name: UNKNOWN  
Address: 4521 14TH ST NW  
  
Tank ID: 4  
**Tank Status: Permanently Out of Use**  
Tank Capacity: 550  
Substance: Waste/Used Oil  
AST: FALSE

**G33  
SSE  
< 1/8  
0.097 mi.  
513 ft.**

**CASCO ICE & COLD STORAGE  
REAR 4515 14TH ST NW  
WASHINGTON, DC  
Site 7 of 12 in cluster G**

**DC LUST 1002689098  
N/A**

**Relative:  
Lower  
Actual:  
180 ft.**

**LUST:**  
Name: CASCO ICE & COLD STORAGE  
Address: REAR 4515 14TH ST NW  
City,State,Zip: WASHINGTON, DC  
Facility ID: 9000288  
Facility Type: Abandon Site  
Facility Status: Closed  
Product: W,U  
Product Decode: Waste Oil,Used  
Notification Date: 11/23/1998  
Entry Date: 11/23/1998  
Quadrant: NW  
Ward: Ward 4  
Media Of Contamination: Soil  
Lust Number: 98107  
Active: No  
Latitude: 38.94555  
Longitude: -77.0324

**F34  
NNE  
< 1/8  
0.098 mi.  
515 ft.**

**WASHETERIA  
4728 14TH ST NW  
WASHINGTON, DC  
Site 2 of 2 in cluster F**

**EDR Hist Cleaner 1009136019  
N/A**

**Relative:  
Higher  
Actual:  
205 ft.**

**EDR Hist Cleaner**  
  
Year: Name: Type:  
1960 WASHETERIA LAUNDRIES SELF SERVE

Map ID  
Direction  
Distance  
Elevation

MAP FINDINGS

Site

Database(s)

EDR ID Number  
EPA ID Number

**G35** ROYS GULF  
**SSE** 4513 14TH STREET NW  
**< 1/8** WASHINGTON, DC 20011  
**0.098 mi.**  
**517 ft.** Site 8 of 12 in cluster G

**EDR Hist Auto** 1020421327  
N/A

**Relative:** EDR Hist Auto  
**Lower**

<b>Actual:</b>	Year:	Name:	Type:
<b>180 ft.</b>	1989	ROYS GULF	Gasoline Service Stations
	1990	ROYS GULF	Gasoline Service Stations
	1991	ROYS GULF	Gasoline Service Stations
	1992	ROYS GULF	Gasoline Service Stations
	1993	ROYS GULF	Gasoline Service Stations

**G36** ANACOSTIA REALTY LLC  
**SSE** 4501 14TH ST NW  
**< 1/8** WASHINGTON, DC  
**0.105 mi.**  
**553 ft.** Site 9 of 12 in cluster G

**DC LUST** S103817080  
N/A

**Relative:** LUST:  
**Lower**

<b>Actual:</b>	Name:	ANACOSTIA REALTY LLC
<b>179 ft.</b>	Address:	4501 14TH ST NW
	City,State,Zip:	WASHINGTON, DC
	Facility ID:	4000346
	Facility Type:	Gas Station
	Facility Status:	Closed
	Product:	W
	Product Decode:	Waste Oil
	Notification Date:	12/11/1995
	Entry Date:	12/11/1995
	Quadrant:	NW
	Ward:	Ward 4
	Media Of Contamination:	Soil
	Lust Number:	96015
	Active:	No
	Latitude:	38.9453
	Longitude:	-77.03235

	Name:	ANACOSTIA REALTY LLC
	Address:	4501 14TH ST NW
	City,State,Zip:	WASHINGTON, DC
	Facility ID:	4000346
	Facility Type:	Gas Station
	Facility Status:	Closed
	Product:	H
	Product Decode:	Heating Oil
	Notification Date:	11/12/1998
	Entry Date:	11/12/1998
	Quadrant:	NW
	Ward:	Ward 4
	Media Of Contamination:	Soil
	Lust Number:	99015
	Active:	No
	Latitude:	38.9453
	Longitude:	-77.03235



Map ID  
 Direction  
 Distance  
 Elevation

MAP FINDINGS

Site

Database(s)

EDR ID Number  
 EPA ID Number

**G37**  
**SSE**  
 < 1/8  
 0.105 mi.  
 553 ft.

**DAVIS EXXON INC**  
**4501 14TH STREET NW**  
**WASHINGTON, DC 20011**

**RCRA NonGen / NLR**  
**US AIRS**

**1000495684**  
**DCD983969148**

**Site 10 of 12 in cluster G**

**Relative:**  
**Lower**

RCRA NonGen / NLR:

**Actual:**  
**179 ft.**

Date Form Received by Agency:	1995-01-10 00:00:00.0
Handler Name:	DAVIS EXXON INC
Handler Address:	4501 14TH STREET NW
Handler City,State,Zip:	WASHINGTON, DC 20011
EPA ID:	DCD983969148
Contact Name:	Not reported
Contact Address:	14TH STREET NW
Contact City,State,Zip:	WASHINGTON, DC 20011
Contact Telephone:	Not reported
Contact Fax:	Not reported
Contact Email:	Not reported
Contact Title:	Not reported
EPA Region:	03
Land Type:	Not reported
Federal Waste Generator Description:	Not a generator, verified
Non-Notifier:	Not reported
Biennial Report Cycle:	Not reported
Accessibility:	Not reported
Active Site Indicator:	Not reported
State District Owner:	Not reported
State District:	Not reported
Mailing Address:	14TH STREET NW
Mailing City,State,Zip:	WASHINGTON, DC 20011
Owner Name:	Not reported
Owner Type:	Not reported
Operator Name:	Not reported
Operator Type:	Not reported
Short-Term Generator Activity:	No
Importer Activity:	No
Mixed Waste Generator:	No
Transporter Activity:	No
Transfer Facility Activity:	No
Recycler Activity with Storage:	No
Small Quantity On-Site Burner Exemption:	No
Smelting Melting and Refining Furnace Exemption:	No
Underground Injection Control:	No
Off-Site Waste Receipt:	No
Universal Waste Indicator:	No
Universal Waste Destination Facility:	No
Federal Universal Waste:	No
Active Site Fed-Reg Treatment Storage and Disposal Facility:	Not reported
Active Site Converter Treatment storage and Disposal Facility:	Not reported
Active Site State-Reg Treatment Storage and Disposal Facility:	Not reported
Active Site State-Reg Handler:	---
Federal Facility Indicator:	Not reported
Hazardous Secondary Material Indicator:	NN
Sub-Part K Indicator:	Not reported
Commercial TSD Indicator:	No
Treatment Storage and Disposal Type:	Not reported
2018 GPRA Permit Baseline:	Not on the Baseline
2018 GPRA Renewals Baseline:	Not on the Baseline
Permit Renewals Workload Universe:	Not reported

Map ID  
 Direction  
 Distance  
 Elevation

MAP FINDINGS

Site

Database(s)

EDR ID Number  
 EPA ID Number

**DAVIS EXXON INC (Continued)**

**1000495684**

Permit Workload Universe:	Not reported
Permit Progress Universe:	Not reported
Post-Closure Workload Universe:	Not reported
Closure Workload Universe:	Not reported
202 GPRA Corrective Action Baseline:	No
Corrective Action Workload Universe:	No
Subject to Corrective Action Universe:	No
Non-TSDFs Where RCRA CA has Been Imposed Universe:	No
TSDFs Potentially Subject to CA Under 3004 (u)/(v) Universe:	No
TSDFs Only Subject to CA under Discretionary Auth Universe:	No
Corrective Action Priority Ranking:	No NCAPS ranking
Environmental Control Indicator:	No
Institutional Control Indicator:	No
Human Exposure Controls Indicator:	N/A
Groundwater Controls Indicator:	N/A
Operating TSDF Universe:	Not reported
Full Enforcement Universe:	Not reported
Significant Non-Complier Universe:	No
Unaddressed Significant Non-Complier Universe:	No
Addressed Significant Non-Complier Universe:	No
Significant Non-Complier With a Compliance Schedule Universe:	No
Financial Assurance Required:	Not reported
Handler Date of Last Change:	2015-04-14 00:00:00.0
Recognized Trader-Importer:	No
Recognized Trader-Exporter:	No
Importer of Spent Lead Acid Batteries:	No
Exporter of Spent Lead Acid Batteries:	No
Recycler Activity Without Storage:	Not reported
Manifest Broker:	Not reported
Sub-Part P Indicator:	Not reported

Hazardous Waste Summary:

Waste Code:	D001
Waste Description:	IGNITABLE WASTE
Waste Code:	D018
Waste Description:	BENZENE
Waste Code:	D039
Waste Description:	TETRACHLOROETHYLENE

Handler - Owner Operator:

Owner/Operator Indicator:	Owner
Owner/Operator Name:	DAVIS LINDON
Legal Status:	Private
Date Became Current:	Not reported
Date Ended Current:	Not reported
Owner/Operator Address:	4501 14TH ST NW
Owner/Operator City, State, Zip:	WASHINGTON, DC 20011
Owner/Operator Telephone:	202-291-9485
Owner/Operator Telephone Ext:	Not reported
Owner/Operator Fax:	Not reported
Owner/Operator Email:	Not reported

Map ID  
Direction  
Distance  
Elevation

MAP FINDINGS

Site

Database(s)

EDR ID Number  
EPA ID Number

**DAVIS EXXON INC (Continued)**

**1000495684**

Historic Generators:

Receive Date: 1995-01-10 00:00:00.0  
Handler Name: DAVIS EXXON INC  
Federal Waste Generator Description: Not a generator, verified  
State District Owner: Not reported  
Large Quantity Handler of Universal Waste: No  
Recognized Trader Importer: No  
Recognized Trader Exporter: No  
Spent Lead Acid Battery Importer: No  
Spent Lead Acid Battery Exporter: No  
Current Record: Yes  
Non Storage Recycler Activity: Not reported  
Electronic Manifest Broker: Not reported

Receive Date: 1992-03-16 00:00:00.0  
Handler Name: DAVIS EXXON INC  
Federal Waste Generator Description: Not a generator, verified  
State District Owner: Not reported  
Large Quantity Handler of Universal Waste: No  
Recognized Trader Importer: No  
Recognized Trader Exporter: No  
Spent Lead Acid Battery Importer: No  
Spent Lead Acid Battery Exporter: No  
Current Record: No  
Non Storage Recycler Activity: Not reported  
Electronic Manifest Broker: Not reported

List of NAICS Codes and Descriptions:

NAICS Codes: No NAICS Codes Found

Facility Has Received Notices of Violation:

Found Violation: No  
Agency Which Determined Violation: Not reported  
Violation Short Description: Not reported  
Date Violation was Determined: Not reported  
Actual Return to Compliance Date: Not reported  
Return to Compliance Qualifier: Not reported  
Violation Responsible Agency: Not reported  
Scheduled Compliance Date: Not reported  
Enforcement Identifier: Not reported  
Date of Enforcement Action: Not reported  
Enforcement Responsible Agency: Not reported  
Enforcement Docket Number: Not reported  
Enforcement Attorney: Not reported  
Corrective Action Component: Not reported  
Appeal Initiated Date: Not reported  
Appeal Resolution Date: Not reported  
Disposition Status Date: Not reported  
Disposition Status: Not reported  
Disposition Status Description: Not reported  
Consent/Final Order Sequence Number: Not reported  
Consent/Final Order Respondent Name: Not reported  
Consent/Final Order Lead Agency: Not reported  
Enforcement Type: Not reported  
Enforcement Responsible Person: Not reported  
Enforcement Responsible Sub-Organization: Not reported

Map ID  
Direction  
Distance  
Elevation

MAP FINDINGS

Site

Database(s)

EDR ID Number  
EPA ID Number

**DAVIS EXXON INC (Continued)**

**1000495684**

SEP Sequence Number:	Not reported
SEP Expenditure Amount:	Not reported
SEP Scheduled Completion Date:	Not reported
SEP Actual Date:	Not reported
SEP Defaulted Date:	Not reported
SEP Type:	Not reported
SEP Type Description:	Not reported
Proposed Amount:	Not reported
Final Monetary Amount:	Not reported
Paid Amount:	Not reported
Final Count:	Not reported
Final Amount:	Not reported
Found Violation:	Yes
Agency Which Determined Violation:	State
Violation Short Description:	Generators - Records/Reporting
Date Violation was Determined:	1994-04-04 00:00:00.0
Actual Return to Compliance Date:	1994-04-25 00:00:00.0
Return to Compliance Qualifier:	Observed
Violation Responsible Agency:	State
Scheduled Compliance Date:	1994-05-01 00:00:00.0
Enforcement Identifier:	000
Date of Enforcement Action:	1994-04-04 00:00:00.0
Enforcement Responsible Agency:	State
Enforcement Docket Number:	Not reported
Enforcement Attorney:	DC
Corrective Action Component:	No
Appeal Initiated Date:	Not reported
Appeal Resolution Date:	Not reported
Disposition Status Date:	Not reported
Disposition Status:	Not reported
Disposition Status Description:	Not reported
Consent/Final Order Sequence Number:	Not reported
Consent/Final Order Respondent Name:	Not reported
Consent/Final Order Lead Agency:	Not reported
Enforcement Type:	WRITTEN INFORMAL
Enforcement Responsible Person:	DCMWH
Enforcement Responsible Sub-Organization:	DC
SEP Sequence Number:	Not reported
SEP Expenditure Amount:	Not reported
SEP Scheduled Completion Date:	Not reported
SEP Actual Date:	Not reported
SEP Defaulted Date:	Not reported
SEP Type:	Not reported
SEP Type Description:	Not reported
Proposed Amount:	Not reported
Final Monetary Amount:	Not reported
Paid Amount:	Not reported
Final Count:	Not reported
Final Amount:	Not reported
Found Violation:	No
Agency Which Determined Violation:	Not reported
Violation Short Description:	Not reported
Date Violation was Determined:	Not reported
Actual Return to Compliance Date:	Not reported
Return to Compliance Qualifier:	Not reported

Map ID  
 Direction  
 Distance  
 Elevation

MAP FINDINGS

Site

Database(s)

EDR ID Number  
 EPA ID Number

**DAVIS EXXON INC (Continued)**

**1000495684**

Violation Responsible Agency:	Not reported
Scheduled Compliance Date:	Not reported
Enforcement Identifier:	Not reported
Date of Enforcement Action:	Not reported
Enforcement Responsible Agency:	Not reported
Enforcement Docket Number:	Not reported
Enforcement Attorney:	Not reported
Corrective Action Component:	Not reported
Appeal Initiated Date:	Not reported
Appeal Resolution Date:	Not reported
Disposition Status Date:	Not reported
Disposition Status:	Not reported
Disposition Status Description:	Not reported
Consent/Final Order Sequence Number:	Not reported
Consent/Final Order Respondent Name:	Not reported
Consent/Final Order Lead Agency:	Not reported
Enforcement Type:	Not reported
Enforcement Responsible Person:	Not reported
Enforcement Responsible Sub-Organization:	Not reported
SEP Sequence Number:	Not reported
SEP Expenditure Amount:	Not reported
SEP Scheduled Completion Date:	Not reported
SEP Actual Date:	Not reported
SEP Defaulted Date:	Not reported
SEP Type:	Not reported
SEP Type Description:	Not reported
Proposed Amount:	Not reported
Final Monetary Amount:	Not reported
Paid Amount:	Not reported
Final Count:	Not reported
Final Amount:	Not reported

**Evaluation Action Summary:**

Evaluation Date:	1992-12-30 00:00:00.0
Evaluation Responsible Agency:	State
Found Violation:	No
Evaluation Type Description:	COMPLIANCE EVALUATION INSPECTION ON-SITE
Evaluation Responsible Person Identifier:	GB
Evaluation Responsible Sub-Organization:	DC
Actual Return to Compliance Date:	Not reported
Scheduled Compliance Date:	Not reported
Date of Request:	Not reported
Date Response Received:	Not reported
Request Agency:	Not reported
Former Citation:	Not reported

Evaluation Date:	1994-04-04 00:00:00.0
Evaluation Responsible Agency:	State
Found Violation:	Yes
Evaluation Type Description:	NON-FINANCIAL RECORD REVIEW
Evaluation Responsible Person Identifier:	DCMWH
Evaluation Responsible Sub-Organization:	DC
Actual Return to Compliance Date:	1994-04-25 00:00:00.0
Scheduled Compliance Date:	1994-05-01 00:00:00.0
Date of Request:	Not reported
Date Response Received:	Not reported
Request Agency:	Not reported

Map ID  
Direction  
Distance  
Elevation

MAP FINDINGS

Site

Database(s)

EDR ID Number  
EPA ID Number

**DAVIS EXXON INC (Continued)**

**1000495684**

Former Citation: Not reported

Evaluation Date: 2000-10-17 00:00:00.0  
Evaluation Responsible Agency: State  
Found Violation: No  
Evaluation Type Description: COMPLIANCE EVALUATION INSPECTION ON-SITE  
Evaluation Responsible Person Identifier: DCMWH  
Evaluation Responsible Sub-Organization: Not reported  
Actual Return to Compliance Date: Not reported  
Scheduled Compliance Date: Not reported  
Date of Request: Not reported  
Date Response Received: Not reported  
Request Agency: Not reported  
Former Citation: Not reported

**US AIRS MINOR:**

Envid: 1000495684  
Region Code: 03  
Programmatic ID: AIR DC00000011001G0014  
Facility Registry ID: 110002006748  
D and B Number: Not reported  
Primary SIC Code: 5541  
NAICS Code: 447190  
Default Air Classification Code: MIN  
Facility Type of Ownership Code: POF  
Air CMS Category Code: Not reported  
HPV Status: Not reported

**US AIRS MINOR:**

Region Code: 03  
Programmatic ID: AIR DC00000011001G0014  
Facility Registry ID: 110002006748  
Air Operating Status Code: OPR  
Default Air Classification Code: MIN  
Air Program: MACT Standards (40 CFR Part 63)  
Activity Date: Not reported  
Activity Status Date: 2014-10-19 00:00:00  
Activity Group: Case File  
Activity Type: Case File  
Activity Status: Case File Data Entered

Region Code: 03  
Programmatic ID: AIR DC00000011001G0014  
Facility Registry ID: 110002006748  
Air Operating Status Code: OPR  
Default Air Classification Code: MIN  
Air Program: MACT Standards (40 CFR Part 63)  
Activity Date: 2012-07-24 00:00:00  
Activity Status Date: Not reported  
Activity Group: Compliance Monitoring  
Activity Type: Inspection/Evaluation  
Activity Status: Not reported

Region Code: 03  
Programmatic ID: AIR DC00000011001G0014

Map ID  
Direction  
Distance  
Elevation

MAP FINDINGS

Site

Database(s)

EDR ID Number  
EPA ID Number

**DAVIS EXXON INC (Continued)**

**1000495684**

Facility Registry ID: 110002006748  
Air Operating Status Code: OPR  
Default Air Classification Code: MIN  
Air Program: MACT Standards (40 CFR Part 63)  
Activity Date: 2012-09-05 00:00:00  
Activity Status Date: Not reported  
Activity Group: Compliance Monitoring  
Activity Type: Inspection/Evaluation  
Activity Status: Not reported

Region Code: 03  
Programmatic ID: AIR DC00000011001G0014  
Facility Registry ID: 110002006748  
Air Operating Status Code: OPR  
Default Air Classification Code: MIN  
Air Program: State Implementation Plan for National Primary and Secondary Ambient Air Quality Standards  
Activity Date: 1996-08-06 00:00:00  
Activity Status Date: Not reported  
Activity Group: Compliance Monitoring  
Activity Type: Inspection/Evaluation  
Activity Status: Not reported

Region Code: 03  
Programmatic ID: AIR DC00000011001G0014  
Facility Registry ID: 110002006748  
Air Operating Status Code: OPR  
Default Air Classification Code: MIN  
Air Program: State Implementation Plan for National Primary and Secondary Ambient Air Quality Standards  
Activity Date: 1998-06-30 00:00:00  
Activity Status Date: Not reported  
Activity Group: Compliance Monitoring  
Activity Type: Inspection/Evaluation  
Activity Status: Not reported

Region Code: 03  
Programmatic ID: AIR DC00000011001G0014  
Facility Registry ID: 110002006748  
Air Operating Status Code: OPR  
Default Air Classification Code: MIN  
Air Program: State Implementation Plan for National Primary and Secondary Ambient Air Quality Standards  
Activity Date: 2005-05-17 00:00:00  
Activity Status Date: Not reported  
Activity Group: Compliance Monitoring  
Activity Type: Inspection/Evaluation  
Activity Status: Not reported

Region Code: 03  
Programmatic ID: AIR DC00000011001G0014  
Facility Registry ID: 110002006748  
Air Operating Status Code: OPR  
Default Air Classification Code: MIN  
Air Program: State Implementation Plan for National Primary and Secondary Ambient Air Quality Standards  
Activity Date: 2005-06-07 00:00:00  
Activity Status Date: Not reported  
Activity Group: Compliance Monitoring  
Activity Type: Inspection/Evaluation  
Activity Status: Not reported

Map ID  
Direction  
Distance  
Elevation

MAP FINDINGS

Site

Database(s)

EDR ID Number  
EPA ID Number

**DAVIS EXXON INC (Continued)**

**1000495684**

Region Code: 03  
Programmatic ID: AIR DC00000011001G0014  
Facility Registry ID: 110002006748  
Air Operating Status Code: OPR  
Default Air Classification Code: MIN  
Air Program: State Implementation Plan for National Primary and Secondary Ambient Air Quality Standards  
Activity Date: 2005-06-14 00:00:00  
Activity Status Date: Not reported  
Activity Group: Compliance Monitoring  
Activity Type: Inspection/Evaluation  
Activity Status: Not reported

Region Code: 03  
Programmatic ID: AIR DC00000011001G0014  
Facility Registry ID: 110002006748  
Air Operating Status Code: OPR  
Default Air Classification Code: MIN  
Air Program: State Implementation Plan for National Primary and Secondary Ambient Air Quality Standards  
Activity Date: 2012-07-24 00:00:00  
Activity Status Date: Not reported  
Activity Group: Compliance Monitoring  
Activity Type: Inspection/Evaluation  
Activity Status: Not reported

Region Code: 03  
Programmatic ID: AIR DC00000011001G0014  
Facility Registry ID: 110002006748  
Air Operating Status Code: OPR  
Default Air Classification Code: MIN  
Air Program: State Implementation Plan for National Primary and Secondary Ambient Air Quality Standards  
Activity Date: 2012-09-05 00:00:00  
Activity Status Date: Not reported  
Activity Group: Compliance Monitoring  
Activity Type: Inspection/Evaluation  
Activity Status: Not reported

**G38**  
**SSE**  
**< 1/8**  
**0.105 mi.**  
**553 ft.**

**EXXON S/S #2-2738**  
**4501 14TH ST NW**  
**WASHINGTON, DC 20011**

**DC UST** **U002110348**  
**N/A**

**Site 11 of 12 in cluster G**

**Relative:**  
**Lower**  
**Actual:**  
**179 ft.**

UST:  
Name: EXXON S/S #2-2738  
Address: 4501 14TH ST NW  
Facility ID: 4000346  
Owner: ANACOSTIA REALTY LLC

Tank ID: 1  
**Tank Status: Currently In Use**  
Tank Capacity: 6000  
Substance: Gasoline  
AST: FALSE

Name: EXXON S/S #2-2738  
Address: 4501 14TH ST NW



Map ID  
 Direction  
 Distance  
 Elevation

MAP FINDINGS

Site

Database(s)

EDR ID Number  
 EPA ID Number

**EXXON S/S #2-2738 (Continued)**

**U002110348**

Tank ID: 2  
**Tank Status: Currently In Use**  
 Tank Capacity: 8000  
 Substance: Gasoline  
 AST: FALSE

Name: EXXON S/S #2-2738  
 Address: 4501 14TH ST NW

Tank ID: 3  
**Tank Status: Currently In Use**  
 Tank Capacity: 6000  
 Substance: Gasoline  
 AST: FALSE

Name: EXXON S/S #2-2738  
 Address: 4501 14TH ST NW

Tank ID: 4  
**Tank Status: Permanently Out of Use**  
 Tank Capacity: 1000  
 Substance: Waste/Used Oil  
 AST: FALSE

**G39  
 SSE  
 < 1/8  
 0.105 mi.  
 553 ft.**

**HUGGINS ESSO SERVICENTER  
 4501 14TH PL NW  
 WASHINGTON, DC**

**EDR Hist Auto 1009007040  
 N/A**

**Site 12 of 12 in cluster G**

**Relative:  
 Lower**

EDR Hist Auto

**Actual:  
 179 ft.**

Year:	Name:	Type:
1948	BARBER S ESSO SERVICE	GASOLINE AND OIL SERVICE STATIONS
1954	HUGGINS ESSO SERVICENTER	GASOLINE STATIONS
1960	HUGGINS ESSO SERVICENTER	GASOLINE STATIONS
1964	HUGGINS ESSO SERVICENTER	GASOLINE STATIONS
1970	HUGGINS JIM ESSO SERVICE	Gasoline Service Stations
1978	WATSON & BYRD EXXON	Gasoline Service Stations
1979	SLAKS INC	Gasoline Service Stations
1979	WATSON & BYRD EXXON	Gasoline Service Stations
1980	WATSON & BYRD EXXON	Gasoline Service Stations
1980	SLAKS INC	Gasoline Service Stations
1982	WATSON & BYRD EXXON	Gasoline Service Stations
1982	SLAKS INC	Gasoline Service Stations
1983	SLAKS INC	Gasoline Service Stations
1983	WATSON & BYRD EXXON	Gasoline Service Stations
1985	SLAKS INC	Gasoline Service Stations
1985	WATSON & BYRD EXXON	Gasoline Service Stations
1986	WATSON & BYRD EXXON	Gasoline Service Stations
1986	SLAKS INC	Gasoline Service Stations
1987	WATSON & BYRD EXXON	Gasoline Service Stations
1987	SLAKS INC	Gasoline Service Stations
1988	SLAKS INC	Gasoline Service Stations
1988	WATSON & BYRD EXXON	Gasoline Service Stations
1989	WATSON & BYRD EXXON	Gasoline Service Stations
1989	SLAKS INC	Gasoline Service Stations
1990	SLAKS INC	Gasoline Service Stations

Map ID  
 Direction  
 Distance  
 Elevation

MAP FINDINGS

Site

Database(s)

EDR ID Number  
 EPA ID Number

**HUGGINS ESSO SERVICENTER (Continued)**

**1009007040**

1990	WATSON & BYRD EXXON	Gasoline Service Stations
1991	WATSON & BYRD EXXON	Gasoline Service Stations
1991	SLAKS INC	Gasoline Service Stations
1992	SLAKS INC	Gasoline Service Stations
1992	WATSON & BYRD EXXON	Gasoline Service Stations
1993	WATSON & BYRD EXXON	Gasoline Service Stations
1993	SLAKS INC	Gasoline Service Stations
1994	SLAKS INC	Gasoline Service Stations
1994	WATSON & BYRD EXXON	Gasoline Service Stations
1995	SLAKS INC	Gasoline Service Stations
1996	SLAKS INC	Gasoline Service Stations
1997	SLAKS INC	Gasoline Service Stations
1998	SLAKS INC	Gasoline Service Stations
1999	SLAKS INC	Gasoline Service Stations
2000	SLAKS INC	Gasoline Service Stations
2001	SLAKS INC	Gasoline Service Stations
2002	SLAKS INC	Gasoline Service Stations
2003	SLAKS INC	Gasoline Service Stations
2004	SLAKS INC	Gasoline Service Stations
2005	SLAKS INC	Gasoline Service Stations, NEC
2006	SLAKS INC	Gasoline Service Stations, NEC
2008	SLAKS INC	Gasoline Service Stations, NEC
2009	SLAKS INC	Gasoline Service Stations, NEC
2010	SLAKS INC	Gasoline Service Stations, NEC
2011	SLAKS INC	Gasoline Service Stations, NEC
2012	SLAKS INC	Gasoline Service Stations, NEC
2013	SLAKS INC	Gasoline Service Stations, NEC
2014	SLAKS INC	Gasoline Service Stations, NEC

**40**  
**SSE**  
**1/8-1/4**  
**0.131 mi.**  
**692 ft.**

**UNKNOWN**  
**4425 14TH ST NW**  
**WASHINGTON, DC**

**DC HIST UST**    **S110338337**  
**N/A**

**Relative:**  
**Lower**  
**Actual:**  
**173 ft.**

HIST UST:  
 Facility Id: 4002785\*001  
 Confirm Tank/Owner Address Found: Not reported  
 Confirm Tank/No Owner Found: yes  
 Owner Found/No Tank: Not reported  
 No Owner/No Tank: Not reported  
 Address Not Found: Not reported  
 Ltr Edc: Not reported  
  
 Tank Status: Not reported  
 Tank Capacity: 2000  
 Product: HtOI  
  
 Tank Status: CLG  
 Tank Capacity: 2000  
 Product: HtOI

Map ID  
Direction  
Distance  
Elevation

MAP FINDINGS

Site

Database(s)

EDR ID Number  
EPA ID Number

H41  
ESE  
1/8-1/4  
0.132 mi.  
698 ft.

**DRY CLEANING PLANT**  
**1333-35 BUCHANAN ST NW**  
**WASHINGTON, DC 20011**

**DC UST**    **U002110520**  
**N/A**

**Site 1 of 2 in cluster H**

**Relative:**  
**Lower**  
**Actual:**  
**166 ft.**

UST:  
Name: DRY CLEANING PLANT  
Address: 1333-35 BUCHANAN ST NW  
Facility ID: 4001885  
Owner: WMATA  
  
Tank ID: 1  
**Tank Status: Permanently Out of Use**  
Tank Capacity: 500  
Substance: Hazardous Substance  
AST: FALSE  
  
Name: DRY CLEANING PLANT  
Address: 1333-35 BUCHANAN ST NW  
  
Tank ID: 2  
**Tank Status: Permanently Out of Use**  
Tank Capacity: 2000  
Substance: Hazardous Substance  
AST: FALSE  
  
Name: DRY CLEANING PLANT  
Address: 1333-35 BUCHANAN ST NW  
  
Tank ID: 3  
**Tank Status: Permanently Out of Use**  
Tank Capacity: 1200  
Substance: Hazardous Substance  
AST: FALSE  
  
Name: DRY CLEANING PLANT  
Address: 1333-35 BUCHANAN ST NW  
  
Tank ID: 4  
**Tank Status: Permanently Out of Use**  
Tank Capacity: 1000  
Substance: Hazardous Substance  
AST: FALSE  
  
Name: DRY CLEANING PLANT  
Address: 1333-35 BUCHANAN ST NW  
  
Tank ID: 7  
**Tank Status: Permanently Out of Use**  
Tank Capacity: Not reported  
Substance: Hazardous Substance  
AST: FALSE

Map ID  
Direction  
Distance  
Elevation

MAP FINDINGS

Site

Database(s) EDR ID Number  
EPA ID Number

H42  
East  
1/8-1/4  
0.134 mi.  
705 ft.

WMATA GARAGE WASH RAPID TRANSIT  
1323 BUCHANAN ST NW  
WASHINGTON, DC 20011

DC UST U003763852  
N/A

Site 2 of 2 in cluster H

Relative:  
Lower  
Actual:  
166 ft.

UST:  
Name: WMATA GARAGE WASH RAPID TRANSIT  
Address: 1323 BUCHANAN ST NW  
Facility ID: 4001968  
Owner: WMATA

Tank ID: 1  
**Tank Status: Permanently Out of Use**  
Tank Capacity: 1000  
Substance: Kerosene  
AST: FALSE

Name: WMATA GARAGE WASH RAPID TRANSIT  
Address: 1323 BUCHANAN ST NW

Tank ID: 2  
**Tank Status: Permanently Out of Use**  
Tank Capacity: 1000  
Substance: Kerosene  
AST: FALSE

Name: WMATA GARAGE WASH RAPID TRANSIT  
Address: 1323 BUCHANAN ST NW

Tank ID: 3  
**Tank Status: Permanently Out of Use**  
Tank Capacity: 1000  
Substance: Kerosene  
AST: FALSE

Name: WMATA GARAGE WASH RAPID TRANSIT  
Address: 1323 BUCHANAN ST NW

Tank ID: 4  
**Tank Status: Permanently Out of Use**  
Tank Capacity: 15000  
Substance: Heating Oil  
AST: FALSE

Name: WMATA GARAGE WASH RAPID TRANSIT  
Address: 1323 BUCHANAN ST NW

Tank ID: 5  
**Tank Status: Permanently Out of Use**  
Tank Capacity: 1000  
Substance: Kerosene  
AST: FALSE

MAP FINDINGS

Map ID  
Direction  
Distance  
Elevation

Site

Database(s)

EDR ID Number  
EPA ID Number

**43**  
**South**  
**1/8-1/4**  
**0.140 mi.**  
**737 ft.**

**CASCO ICE & STORAGE**  
**REAR 4515 14TH ST NW**  
**WASHINGTON, DC 20011**

**DC UST**    **U003764088**  
**N/A**

**Relative:**  
**Lower**  
**Actual:**  
**179 ft.**

UST:  
Name: CASCO ICE & STORAGE  
Address: REAR 4515 14TH ST NW  
Facility ID: 9000288  
Owner: CASCO ICE & COLD STORAGE

Tank ID: 1  
**Tank Status: Permanently Out of Use**  
Tank Capacity: 650  
Substance: Waste/Used Oil  
AST: FALSE

Name: CASCO ICE & STORAGE  
Address: REAR 4515 14TH ST NW

Tank ID: 2  
**Tank Status: Permanently Out of Use**  
Tank Capacity: 650  
Substance: Waste/Used Oil  
AST: FALSE

Name: CASCO ICE & STORAGE  
Address: REAR 4515 14TH ST NW

Tank ID: 3  
**Tank Status: Permanently Out of Use**  
Tank Capacity: 650  
Substance: Waste/Used Oil  
AST: FALSE

Name: CASCO ICE & STORAGE  
Address: REAR 4515 14TH ST NW

Tank ID: 4  
**Tank Status: Permanently Out of Use**  
Tank Capacity: 650  
Substance: Gasoline  
AST: FALSE

**I44**  
**SSE**  
**1/8-1/4**  
**0.166 mi.**  
**878 ft.**

**4403 14TH STREET LLC**  
**4403 14TH STREET NW**  
**WASHINGTON, DC 20011**

**RCRA NonGen / NLR**    **1012176668**  
**DCP000003451**

**Site 1 of 2 in cluster I**

**Relative:**  
**Lower**  
**Actual:**  
**167 ft.**

RCRA NonGen / NLR:  
Date Form Received by Agency: 2009-08-25 00:00:00.0  
Handler Name: 4403 14TH STREET LLC  
Handler Address: 4403 14TH STREET NW  
Handler City,State,Zip: WASHINGTON, DC 20011  
EPA ID: DCP000003451  
Contact Name: STEVE J LONEY  
Contact Address: Not reported  
Contact City,State,Zip: Not reported

Map ID  
 Direction  
 Distance  
 Elevation

MAP FINDINGS

Site

Database(s)

EDR ID Number  
 EPA ID Number

**4403 14TH STREET LLC (Continued)**

**1012176668**

Contact Telephone:	202-997-1783
Contact Fax:	Not reported
Contact Email:	Not reported
Contact Title:	Not reported
EPA Region:	03
Land Type:	Private
Federal Waste Generator Description:	Not a generator, verified
Non-Notifier:	Not reported
Biennial Report Cycle:	Not reported
Accessibility:	Not reported
Active Site Indicator:	Not reported
State District Owner:	Not reported
State District:	Not reported
Mailing Address:	14TH STREET NW
Mailing City, State, Zip:	WASHINGTON, DC 20011
Owner Name:	4403 14TH STREET LLC
Owner Type:	Private
Operator Name:	4403 14TH STREET LLC
Operator Type:	Private
Short-Term Generator Activity:	Yes
Importer Activity:	No
Mixed Waste Generator:	No
Transporter Activity:	No
Transfer Facility Activity:	No
Recycler Activity with Storage:	No
Small Quantity On-Site Burner Exemption:	No
Smelting Melting and Refining Furnace Exemption:	No
Underground Injection Control:	No
Off-Site Waste Receipt:	No
Universal Waste Indicator:	No
Universal Waste Destination Facility:	No
Federal Universal Waste:	No
Active Site Fed-Reg Treatment Storage and Disposal Facility:	Not reported
Active Site Converter Treatment storage and Disposal Facility:	Not reported
Active Site State-Reg Treatment Storage and Disposal Facility:	Not reported
Active Site State-Reg Handler:	---
Federal Facility Indicator:	Not reported
Hazardous Secondary Material Indicator:	NN
Sub-Part K Indicator:	Not reported
Commercial TSD Indicator:	No
Treatment Storage and Disposal Type:	Not reported
2018 GPRA Permit Baseline:	Not on the Baseline
2018 GPRA Renewals Baseline:	Not on the Baseline
Permit Renewals Workload Universe:	Not reported
Permit Workload Universe:	Not reported
Permit Progress Universe:	Not reported
Post-Closure Workload Universe:	Not reported
Closure Workload Universe:	Not reported
202 GPRA Corrective Action Baseline:	No
Corrective Action Workload Universe:	No
Subject to Corrective Action Universe:	No
Non-TSDFs Where RCRA CA has Been Imposed Universe:	No
TSDFs Potentially Subject to CA Under 3004 (u)/(v) Universe:	No
TSDFs Only Subject to CA under Discretionary Auth Universe:	No
Corrective Action Priority Ranking:	No NCAPS ranking
Environmental Control Indicator:	No
Institutional Control Indicator:	No

Map ID  
 Direction  
 Distance  
 Elevation

MAP FINDINGS

Site

Database(s)

EDR ID Number  
 EPA ID Number

**4403 14TH STREET LLC (Continued)**

**1012176668**

Human Exposure Controls Indicator:	N/A
Groundwater Controls Indicator:	N/A
Operating TSDF Universe:	Not reported
Full Enforcement Universe:	Not reported
Significant Non-Complier Universe:	No
Unaddressed Significant Non-Complier Universe:	No
Addressed Significant Non-Complier Universe:	No
Significant Non-Complier With a Compliance Schedule Universe:	No
Financial Assurance Required:	Not reported
Handler Date of Last Change:	2015-04-14 00:00:00.0
Recognized Trader-Importer:	No
Recognized Trader-Exporter:	No
Importer of Spent Lead Acid Batteries:	No
Exporter of Spent Lead Acid Batteries:	No
Recycler Activity Without Storage:	Not reported
Manifest Broker:	Not reported
Sub-Part P Indicator:	Not reported

Handler - Owner Operator:

Owner/Operator Indicator:	Operator
Owner/Operator Name:	4403 14TH STREET LLC
Legal Status:	Private
Date Became Current:	2009-08-25 00:00:00.
Date Ended Current:	Not reported
Owner/Operator Address:	4403 14TH STREET NW
Owner/Operator City,State,Zip:	WASHINGTON, DC 20011
Owner/Operator Telephone:	Not reported
Owner/Operator Telephone Ext:	Not reported
Owner/Operator Fax:	Not reported
Owner/Operator Email:	Not reported

Owner/Operator Indicator:	Owner
Owner/Operator Name:	4403 14TH STREET LLC
Legal Status:	Private
Date Became Current:	2009-08-25 00:00:00.
Date Ended Current:	Not reported
Owner/Operator Address:	4403 14TH STREET NW
Owner/Operator City,State,Zip:	WASHINGTON, DC 20011
Owner/Operator Telephone:	Not reported
Owner/Operator Telephone Ext:	Not reported
Owner/Operator Fax:	Not reported
Owner/Operator Email:	Not reported

Historic Generators:

Receive Date:	2009-08-25 00:00:00.0
Handler Name:	4403 14TH STREET LLC
Federal Waste Generator Description:	Not a generator, verified
State District Owner:	Not reported
Large Quantity Handler of Universal Waste:	No
Recognized Trader Importer:	No
Recognized Trader Exporter:	No
Spent Lead Acid Battery Importer:	No
Spent Lead Acid Battery Exporter:	No
Current Record:	Yes
Non Storage Recycler Activity:	Not reported

Map ID  
 Direction  
 Distance  
 Elevation

MAP FINDINGS

Site

Database(s)

EDR ID Number  
 EPA ID Number

**4403 14TH STREET LLC (Continued)**

**1012176668**

Electronic Manifest Broker: Not reported

List of NAICS Codes and Descriptions:  
 NAICS Codes: No NAICS Codes Found

Facility Has Received Notices of Violations:  
 Violations: No Violations Found

Evaluation Action Summary:  
 Evaluations: No Evaluations Found

**I45**  
**SSE**  
**1/8-1/4**  
**0.166 mi.**  
**878 ft.**

**LONCH HOME IMPROVEMENTS**  
**4403 14TH ST NW**  
**WASHINGTON, DC 20011**  
**Site 2 of 2 in cluster I**

**PA MANIFEST** **S111430081**  
**N/A**

**Relative:**  
**Lower**  
**Actual:**  
**167 ft.**

Manifest Details:

Year: 2009

Manifest Number: 001050900GBF

Manifest Type: TSD Copy

Generator EPA Id: DCP000003451

Generator Date: 10/16/2009

Mailing Address: Not reported

Mailing City,St,Zip: Not reported

Contact Name: Not reported

Contact Phone: NULL

TSD EPA Id: PAD067098822

TSD Date: Not reported

TSD Facility Name: CYCLE CHEM INC

TSD Facility Address: 550 INDUSTRIAL DRIVE

TSD Facility City: LEWISBERRY

TSD Facility State: PA

Facility Telephone: Not reported

Page Number: 1

Line Number: 1

Waste Number: D008

Container Number: 2

Container Type: Metal drums, barrels, kegs

Waste Quantity: 600

Unit: Pounds

Handling Code: Not reported

TSP EPA Id: Not reported

Date TSP Sig: Not reported



MAP FINDINGS

Map ID  
 Direction  
 Distance  
 Elevation

Site

Database(s)

EDR ID Number  
 EPA ID Number

**46**  
**WNW**  
**1/8-1/4**  
**0.180 mi.**  
**953 ft.**

**UNKNOWN**  
**4710 16TH ST NW**  
**WASHINGTON, DC**

**DC HIST UST**    **S110338369**  
                                  **N/A**

**Relative:**  
**Higher**  
**Actual:**  
**239 ft.**

HIST UST:  
 Facility Id: 4003261\*001  
 Confirm Tank/Owner Address Found: Not reported  
 Confirm Tank/No Owner Found: Not reported  
 Owner Found/No Tank: Not reported  
 No Owner/No Tank: Not reported  
 Address Not Found: yes  
 Ltr Edc: Not reported  
  
 Tank Status: Not reported  
 Tank Capacity: 2000  
 Product: HtOI

**J47**  
**SE**  
**1/8-1/4**  
**0.186 mi.**  
**981 ft.**

**BURDICK ELEMENTARY SCHOOL**  
**1300 ALLISON ST NW**  
**WASHINGTON, DC 20000**

**DC UST**    **U004111067**  
                                  **N/A**

**Site 1 of 2 in cluster J**

**Relative:**  
**Lower**  
**Actual:**  
**170 ft.**

UST:  
 Name: BURDICK ELEMENTARY SCHOOL  
 Address: 1300 ALLISON ST NW  
 Facility ID: 9000783  
 Owner: UNKNOWN  
  
 Tank ID: 1  
**Tank Status: Permanently Out of Use**  
 Tank Capacity: 12000  
 Substance: Heating Oil  
 AST: FALSE

**J48**  
**SE**  
**1/8-1/4**  
**0.186 mi.**  
**981 ft.**

**DOROTHY I HEIGHTS PUBLIC COMMUNITY ACADEMY CHARTER**  
**1300 ALLISON STREET NW**  
**WASHINGTON, DC 20010**

**RCRA-VSQG**    **1018274207**  
**FINDS**        **DCP000003769**  
**ECHO**

**Site 2 of 2 in cluster J**

**Relative:**  
**Lower**  
**Actual:**  
**170 ft.**

RCRA-VSQG:  
 Date Form Received by Agency: 2016-04-14 00:00:00.0  
 Handler Name: DOROTHY I HEIGHTS PUBLIC COMMUNITY ACADEMY CHARTER SCHOOL  
 Handler Address: 1300 ALLISON STREET NW  
 Handler City,State,Zip: WASHINGTON, DC 20010  
 EPA ID: DCP000003769  
 Contact Name: KATHLEEN WALSH  
 Contact Address: 14TH STREET NW  
 Contact City,State,Zip: WASHINGTON, DC 20009  
 Contact Telephone: 202-359-4924  
 Contact Fax: Not reported  
 Contact Email: KATHLEEN.WALSH@DC.GOV  
 Contact Title: ENVIRONMENTAL PROTECTION SPECIALIST  
 EPA Region: 03  
 Land Type: Private

Map ID  
 Direction  
 Distance  
 Elevation

MAP FINDINGS

Site

Database(s)

EDR ID Number  
 EPA ID Number

**DOROTHY I HEIGHTS PUBLIC COMMUNITY ACADEMY CHARTER SCHOOL (Continued)**

**1018274207**

Federal Waste Generator Description:	Conditionally Exempt Small Quantity Generator
Non-Notifier:	Not reported
Biennial Report Cycle:	Not reported
Accessibility:	Not reported
Active Site Indicator:	Handler Activities
State District Owner:	DC
State District:	DC
Mailing Address:	ALLISON STREET NW
Mailing City, State, Zip:	WASHINGTON, DC 20010
Owner Name:	DOROTHY I HEIGHTS CAPC SCHOOL
Owner Type:	District
Operator Name:	DOROTHY I HEIGHTS CAPC SCHOOL
Operator Type:	District
Short-Term Generator Activity:	No
Importer Activity:	No
Mixed Waste Generator:	No
Transporter Activity:	No
Transfer Facility Activity:	No
Recycler Activity with Storage:	No
Small Quantity On-Site Burner Exemption:	No
Smelting Melting and Refining Furnace Exemption:	No
Underground Injection Control:	No
Off-Site Waste Receipt:	No
Universal Waste Indicator:	No
Universal Waste Destination Facility:	No
Federal Universal Waste:	No
Active Site Fed-Reg Treatment Storage and Disposal Facility:	Not reported
Active Site Converter Treatment storage and Disposal Facility:	Not reported
Active Site State-Reg Treatment Storage and Disposal Facility:	Not reported
Active Site State-Reg Handler:	---
Federal Facility Indicator:	Not reported
Hazardous Secondary Material Indicator:	NN
Sub-Part K Indicator:	Not reported
Commercial TSD Indicator:	No
Treatment Storage and Disposal Type:	Not reported
2018 GPRA Permit Baseline:	Not on the Baseline
2018 GPRA Renewals Baseline:	Not on the Baseline
Permit Renewals Workload Universe:	Not reported
Permit Workload Universe:	Not reported
Permit Progress Universe:	Not reported
Post-Closure Workload Universe:	Not reported
Closure Workload Universe:	Not reported
202 GPRA Corrective Action Baseline:	No
Corrective Action Workload Universe:	No
Subject to Corrective Action Universe:	No
Non-TSDs Where RCRA CA has Been Imposed Universe:	No
TSDs Potentially Subject to CA Under 3004 (u)/(v) Universe:	No
TSDs Only Subject to CA under Discretionary Auth Universe:	No
Corrective Action Priority Ranking:	No NCAPS ranking
Environmental Control Indicator:	No
Institutional Control Indicator:	No
Human Exposure Controls Indicator:	N/A
Groundwater Controls Indicator:	N/A
Operating TSDF Universe:	Not reported
Full Enforcement Universe:	Not reported
Significant Non-Complier Universe:	No
Unaddressed Significant Non-Complier Universe:	No

Map ID  
Direction  
Distance  
Elevation

MAP FINDINGS

Site

Database(s)

EDR ID Number  
EPA ID Number

**DOROTHY I HEIGHTS PUBLIC COMMUNITY ACADEMY CHARTER SCHOOL (Continued)**

**1018274207**

Addressed Significant Non-Complier Universe: No  
Significant Non-Complier With a Compliance Schedule Universe: No  
Financial Assurance Required: Not reported  
Handler Date of Last Change: 2016-04-14 16:21:47.0  
Recognized Trader-Importer: No  
Recognized Trader-Exporter: No  
Importer of Spent Lead Acid Batteries: No  
Exporter of Spent Lead Acid Batteries: No  
Recycler Activity Without Storage: Not reported  
Manifest Broker: Not reported  
Sub-Part P Indicator: Not reported

Hazardous Waste Summary:

Waste Code: D008  
Waste Description: LEAD

Handler - Owner Operator:

Owner/Operator Indicator: Owner  
Owner/Operator Name: DOROTHY I HEIGHTS CAPC SCHOOL  
Legal Status: District  
Date Became Current: Not reported  
Date Ended Current: Not reported  
Owner/Operator Address: 1300 ALLISON STREET NW  
Owner/Operator City,State,Zip: WASHINGTON, DC 20010  
Owner/Operator Telephone: 202-723-4100  
Owner/Operator Telephone Ext: Not reported  
Owner/Operator Fax: Not reported  
Owner/Operator Email: Not reported

Owner/Operator Indicator: Operator  
Owner/Operator Name: DOROTHY I HEIGHTS CAPC SCHOOL  
Legal Status: District  
Date Became Current: Not reported  
Date Ended Current: Not reported  
Owner/Operator Address: 1300 ALLISON STREET NW  
Owner/Operator City,State,Zip: WASHINGTON, DC 20010  
Owner/Operator Telephone: 202-723-4100  
Owner/Operator Telephone Ext: Not reported  
Owner/Operator Fax: Not reported  
Owner/Operator Email: Not reported

Owner/Operator Indicator: Operator  
Owner/Operator Name: DOROTHY I HEIGHTS CAPC SCHOOL  
Legal Status: District  
Date Became Current: Not reported  
Date Ended Current: Not reported  
Owner/Operator Address: 1300 ALLISON STREET NW  
Owner/Operator City,State,Zip: WASHINGTON, DC 20010  
Owner/Operator Telephone: 202-723-4100  
Owner/Operator Telephone Ext: Not reported  
Owner/Operator Fax: Not reported  
Owner/Operator Email: Not reported

Owner/Operator Indicator: Owner  
Owner/Operator Name: DOROTHY I HEIGHTS CAPC SCHOOL

Map ID  
Direction  
Distance  
Elevation

MAP FINDINGS

Site

Database(s)

EDR ID Number  
EPA ID Number

**DOROTHY I HEIGHTS PUBLIC COMMUNITY ACADEMY CHARTER SCHOOL (Continued)**

**1018274207**

Legal Status: District  
Date Became Current: Not reported  
Date Ended Current: Not reported  
Owner/Operator Address: 1300 ALLISON STREET NW  
Owner/Operator City,State,Zip: WASHINGTON, DC 20010  
Owner/Operator Telephone: 202-723-4100  
Owner/Operator Telephone Ext: Not reported  
Owner/Operator Fax: Not reported  
Owner/Operator Email: Not reported

Historic Generators:

Receive Date: 2016-05-14 00:00:00.0  
Handler Name: DOROTHY I HEIGHTS PUBLIC COMMUNITY ACADEMY CHARTER SCHOOL  
Federal Waste Generator Description: Not a generator, verified  
State District Owner: DC  
Large Quantity Handler of Universal Waste: No  
Recognized Trader Importer: No  
Recognized Trader Exporter: No  
Spent Lead Acid Battery Importer: No  
Spent Lead Acid Battery Exporter: No  
Current Record: No  
Non Storage Recycler Activity: Not reported  
Electronic Manifest Broker: Not reported

Receive Date: 2016-04-14 00:00:00.0  
Handler Name: DOROTHY I HEIGHTS PUBLIC COMMUNITY ACADEMY CHARTER SCHOOL  
Federal Waste Generator Description: Conditionally Exempt Small Quantity Generator  
State District Owner: DC  
Large Quantity Handler of Universal Waste: No  
Recognized Trader Importer: No  
Recognized Trader Exporter: No  
Spent Lead Acid Battery Importer: No  
Spent Lead Acid Battery Exporter: No  
Current Record: Yes  
Non Storage Recycler Activity: Not reported  
Electronic Manifest Broker: Not reported

List of NAICS Codes and Descriptions:

NAICS Code: 611110  
NAICS Description: ELEMENTARY AND SECONDARY SCHOOLS

Facility Has Received Notices of Violations:

Violations: No Violations Found

Evaluation Action Summary:

Evaluations: No Evaluations Found

FINDS:

Registry ID: 110067679097

Click Here:

Environmental Interest/Information System:

RCRAInfo is a national information system that supports the Resource

Map ID  
 Direction  
 Distance  
 Elevation

MAP FINDINGS

Site

Database(s)

EDR ID Number  
 EPA ID Number

**DOROTHY I HEIGHTS PUBLIC COMMUNITY ACADEMY CHARTER SCHOOL (Continued)**

**1018274207**

Conservation and Recovery Act (RCRA) program through the tracking of events and activities related to facilities that generate, transport, and treat, store, or dispose of hazardous waste. RCRAInfo allows RCRA program staff to track the notification, permit, compliance, and corrective action activities required under RCRA.

[Click this hyperlink](#) while viewing on your computer to access additional FINDS: detail in the EDR Site Report.

**ECHO:**

Envid: 1018274207  
 Registry ID: 110067679097  
 DFR URL: <http://echo.epa.gov/detailed-facility-report?fid=110067679097>  
 Name: DOROTHY I HEIGHTS PUBLIC COMMUNITY ACADEMY CHARTER SCHOOL  
 Address: 1300 ALLISON STREET NW  
 City,State,Zip: WASHINGTON, DC 20010

**49**  
**SSE**  
**1/8-1/4**  
**0.197 mi.**  
**1040 ft.**

**UNKNOWN**  
**4331 14TH ST NW**  
**WASHINGTON, DC**

**DC HIST UST** **S110338319**  
**N/A**

**Relative:**  
**Lower**  
**Actual:**  
**159 ft.**

**HIST UST:**  
 Facility Id: 4002784\*001  
 Confirm Tank/Owner Address Found: Not reported  
 Confirm Tank/No Owner Found: Not reported  
 Owner Found/No Tank: yes  
 No Owner/No Tank: Not reported  
 Address Not Found: Not reported  
 Ltr Edc: Not reported  
  
 Tank Status: Not reported  
 Tank Capacity: 6000  
 Product: HtOI

**50**  
**West**  
**1/8-1/4**  
**0.198 mi.**  
**1045 ft.**

**BNAI ISRAEL**  
**4606 16TH ST NW**  
**WASHINGTON, DC**

**DC HIST UST** **S110337232**  
**N/A**

**Relative:**  
**Higher**  
**Actual:**  
**237 ft.**

**HIST UST:**  
 Facility Id: 4003181\*001  
 Confirm Tank/Owner Address Found: yes  
 Confirm Tank/No Owner Found: Not reported  
 Owner Found/No Tank: Not reported  
 No Owner/No Tank: Not reported  
 Address Not Found: Not reported  
 Ltr Edc: Not reported  
  
 Tank Status: Not reported  
 Tank Capacity: 5000  
 Product: HtOI

MAP FINDINGS

Map ID  
Direction  
Distance  
Elevation

Site

Database(s)

EDR ID Number  
EPA ID Number

**51**  
**NW**  
**1/8-1/4**  
**0.206 mi.**  
**1086 ft.**

**CHURCH OF CHRIST**  
**4801 16TH ST NW**  
**WASHINGTON, DC 20011**

**DC UST**    **U002110653**  
**N/A**

**Relative:**  
**Higher**  
**Actual:**  
**240 ft.**

UST:  
Name: CHURCH OF CHRIST  
Address: 4801 16TH ST NW  
Facility ID: 4003177  
Owner: CHURCH OF CHRIST  
  
Tank ID: 1  
**Tank Status: Permanently Out of Use**  
Tank Capacity: 5000  
Substance: Heating Oil  
AST: FALSE

**52**  
**SW**  
**1/8-1/4**  
**0.217 mi.**  
**1147 ft.**

**CHURCH OF THE NAZARENE**  
**4401 16TH ST NW**  
**WASHINGTON, DC 20011**

**DC LUST**    **U003865188**  
**DC UST**    **N/A**

**Relative:**  
**Higher**  
**Actual:**  
**203 ft.**

LUST:  
Name: CHURCH OF THE NAZARENE  
Address: 4401 16TH ST NW  
City,State,Zip: WASHINGTON, DC  
Facility ID: 9000513  
Facility Type: Church  
Facility Status: Closed  
Product: H  
Product Decode: Heating Oil  
Notification Date: 09/09/2001  
Entry Date: 08/13/2001  
Quadrant: NW  
Ward: Ward 4  
Media Of Contamination: Soil  
Lust Number: 2001064  
Active: No  
Latitude: 38.94431  
Longitude: -77.03596

UST:  
Name: CHURCH OF THE NAZARENE  
Address: 4401 16TH ST NW  
Facility ID: 9000513  
Owner: CHURCH OF THE NAZARENE  
  
Tank ID: 1  
**Tank Status: Permanently Out of Use**  
Tank Capacity: 1000  
Substance: Heating Oil  
AST: FALSE

MAP FINDINGS

Map ID  
Direction  
Distance  
Elevation

Site

Database(s)

EDR ID Number  
EPA ID Number

**53**  
**SW**  
**1/8-1/4**  
**0.239 mi.**  
**1261 ft.**

**UNKNOWN**  
**4404 16TH ST NW**  
**WASHINGTON, DC**

**DC HIST UST**    **S110338325**  
**N/A**

**Relative:**  
**Higher**  
**Actual:**  
**216 ft.**

HIST UST:  
Facility Id: 4003235\*001  
Confirm Tank/Owner Address Found: yes  
Confirm Tank/No Owner Found: Not reported  
Owner Found/No Tank: Not reported  
No Owner/No Tank: Not reported  
Address Not Found: Not reported  
Ltr Edc: Not reported  
  
Tank Status: Not reported  
Tank Capacity: 2000  
Product: HtOI

**54**  
**WSW**  
**1/4-1/2**  
**0.291 mi.**  
**1534 ft.**

**YVAN FRANUSIL**  
**1624 ALLISON ST NW**  
**WASHINGTON, DC**

**DC LUST**    **S108669157**  
**N/A**

**Relative:**  
**Higher**  
**Actual:**  
**237 ft.**

LUST:  
Name: YVAN FRANUSIL  
Address: 1624 ALLISON ST NW  
City,State,Zip: WASHINGTON, DC  
Facility ID: 9000782  
Facility Type: Residential  
Facility Status: Closed  
Product: H  
Product Decode: Heating Oil  
Notification Date: 08/16/2007  
Entry Date: 08/16/2007  
Quadrant: NW  
Ward: Ward 4  
Media Of Contamination: Soil  
Lust Number: 2007027  
Active: No  
Latitude: 38.94475  
Longitude: -77.03822

**55**  
**SE**  
**1/4-1/2**  
**0.308 mi.**  
**1627 ft.**

**OFF OF PUBLIC EDUCATION FACILITIES MODERNIZATION**  
**4301 13TH ST NW**  
**WASHINGTON, DC**

**DC LUST**    **S117454044**  
**N/A**

**Relative:**  
**Lower**  
**Actual:**  
**188 ft.**

LUST:  
Name: OFF OF PUBLIC EDUCATION FACILITIES MODERNIZATION  
Address: 4301 13TH ST NW  
City,State,Zip: WASHINGTON, DC  
Facility ID: 4002460  
Facility Type: School  
Facility Status: Open  
Product: H

Map ID  
Direction  
Distance  
Elevation

MAP FINDINGS

Site

Database(s)

EDR ID Number  
EPA ID Number

OFF OF PUBLIC EDUCATION FACILITIES MODERNIZATION (Continued)

S117454044

Product Decode: Heating Oil  
Notification Date: 12/09/2014  
Entry Date: 12/29/2014  
Quadrant: NW  
Ward: Ward 4  
Media Of Contamination: Soil  
Lust Number: 2015008  
Active: Yes  
Latitude: 38.94339  
Longitude: -77.02783

Name: OFF OF PUBLIC EDUCATION FACILITIES MODERNIZATION  
Address: 4301 13TH ST NW  
City,State,Zip: WASHINGTON, DC  
Facility ID: 4002460  
Facility Type: School  
Facility Status: Closed  
Product: H, D  
Product Decode: Heating Oil, Diesel  
Notification Date: 12/29/2014  
Entry Date: 02/04/2015  
Quadrant: NW  
Ward: Ward 4  
Media Of Contamination: Soil  
Lust Number: 2015011  
Active: Yes  
Latitude: 38.94339  
Longitude: -77.02783

56  
North  
1/4-1/2  
0.309 mi.  
1634 ft.

UNKNOWN  
5000 14TH ST NW  
WASHINGTON, DC

DC LUST S104918742  
N/A

Relative:  
Higher  
Actual:  
233 ft.

LUST:  
Name: UNKNOWN  
Address: 5000 14TH ST NW  
City,State,Zip: WASHINGTON, DC  
Facility ID: 4006005  
Facility Type: Other  
Facility Status: Closed  
Product: H  
Product Decode: Heating Oil  
Notification Date: 05/13/1996  
Entry Date: 05/13/1996  
Quadrant: NW  
Ward: Ward 4  
Media Of Contamination: Soil  
Lust Number: 96049  
Active: No  
Latitude: 38.95077  
Longitude: -77.0343



MAP FINDINGS

Map ID			EDR ID Number
Direction			EPA ID Number
Distance			
Elevation	Site	Database(s)	

---

<b>57</b> South 1/4-1/2 0.333 mi. 1757 ft.	<b>BURGER MANAGEMENT INC.</b> 1412 UPSHUR ST NW WASHINGTON, DC	<b>DC LUST</b>	<b>S103816872</b> N/A
--	--	----------------	--------------------------

<b>Relative:</b> Lower	LUST:	
<b>Actual:</b> 154 ft.	Name:	BURGER MANAGEMENT INC.
	Address:	1412 UPSHUR ST NW
	City,State,Zip:	WASHINGTON, DC
	Facility ID:	4003056
	Facility Type:	Residential
	Facility Status:	Closed
	Product:	H
	Product Decode:	Heating Oil
	Notification Date:	04/19/1991
	Entry Date:	04/19/1991
	Quadrant:	NW
	Ward:	Ward 4
	Media Of Contamination:	Soil
	Lust Number:	91034
	Active:	No
	Latitude:	38.94185
	Longitude:	-77.03324

<b>K58</b> ENE 1/4-1/2 0.352 mi. 1861 ft.	<b>BOBBY CANNON</b> 4800 GEORGIA AV NW (REAR) WASHINGTON, DC  Site 1 of 2 in cluster K	<b>DC LUST</b>	<b>S116761282</b> N/A
---	--	----------------	--------------------------

<b>Relative:</b> Lower	LUST:	
<b>Actual:</b> 178 ft.	Name:	BOBBY CANNON
	Address:	4800 GEORGIA AV NW (REAR)
	City,State,Zip:	WASHINGTON, DC
	Facility ID:	4000869
	Facility Type:	Residential
	Facility Status:	NFA
	Product:	H
	Product Decode:	Heating Oil
	Notification Date:	06/23/2014
	Entry Date:	06/23/2014
	Quadrant:	Not reported
	Ward:	Ward 4
	Media Of Contamination:	Soil
	Lust Number:	2014015
	Active:	No
	Latitude:	38.95025
	Longitude:	-77.01614

MAP FINDINGS

Map ID			EDR ID Number
Direction			EPA ID Number
Distance			
Elevation	Site	Database(s)	

---

<b>K59</b> <b>ENE</b> <b>1/4-1/2</b> <b>0.362 mi.</b> <b>1910 ft.</b>	<b>DOMINICK CARDELLA</b> <b>4804 GEORGIA AV NW</b> <b>WASHINGTON, DC</b>  <b>Site 2 of 2 in cluster K</b>	<b>DC LUST</b>	<b>S122353834</b> <b>N/A</b>
---	---	----------------	---------------------------------

<b>Relative:</b> <b>Lower</b>  <b>Actual:</b> <b>179 ft.</b>	<b>LUST:</b> Name: DOMINICK CARDELLA Address: 4804 GEORGIA AV NW City,State,Zip: WASHINGTON, DC Facility ID: 4010006 Facility Type: Not reported Facility Status: Administrative Closure Product: Unknown- Substances Product Decode: Not reported Notification Date: 03/16/2017 Entry Date: 11/08/2017 Quadrant: NW Ward: Ward 4 Media Of Contamination: Not reported Lust Number: 2017007 Active: No Latitude: 38.94869798 Longitude: -77.02735548	
--	---	--

---

<b>60</b> <b>SSE</b> <b>1/4-1/2</b> <b>0.449 mi.</b> <b>2373 ft.</b>	<b>1293 TAYLOR STREET, NW</b> <b>WASHINGTON, DC</b>	<b>DC BROWNFIELDS</b>	<b>S108931489</b> <b>N/A</b>
--	--	-----------------------	---------------------------------

<b>Relative:</b> <b>Lower</b>  <b>Actual:</b> <b>166 ft.</b>	<b>BROWNFIELD:</b> Name: Not reported Address: 1293 TAYLOR STREET, NW City: WASHINGTON PB ID: PBF2003-0016 Ownership: Private Size (sf): 23428 Phase I: unknown Phase II: unknown Lot: NO INF Square: NO INFO Latitude/Longitude: 38.90725386 / 77.00589803 Notes: WS: Other	
--	--	--

---

<b>L61</b> <b>NE</b> <b>1/4-1/2</b> <b>0.456 mi.</b> <b>2410 ft.</b>	<b>VALERO</b> <b>5001 GEORGIA AV NW</b> <b>WASHINGTON, DC 20011</b>  <b>Site 1 of 3 in cluster L</b>	<b>DC LUST</b> <b>DC UST</b>	<b>U002110358</b> <b>N/A</b>
--	--	---------------------------------	---------------------------------

<b>Relative:</b> <b>Lower</b>  <b>Actual:</b> <b>183 ft.</b>	<b>LUST:</b> Name: LANDMARK PETROELUM SUPPLIERS LLC Address: 5001 GEORGIA AV NW City,State,Zip: WASHINGTON, DC Facility ID: 4000560 Facility Type: Gas Station Facility Status: NFA	
--	---	--

Map ID  
Direction  
Distance  
Elevation

MAP FINDINGS

Site

Database(s)

EDR ID Number  
EPA ID Number

VALERO (Continued)

U002110358

Product: G  
Product Decode: Gasoline  
Notification Date: 03/09/2000  
Entry Date: 03/09/2000  
Quadrant: NW  
Ward: Ward 4  
Media Of Contamination: Soil  
Lust Number: 2000039  
Active: No  
Latitude: 38.95097  
Longitude: -77.02708

UST:

Name: VALERO  
Address: 5001 GEORGIA AV NW  
Facility ID: 4000560  
Owner: LANDMARK PETROELUM SUPPLIERS LLC

Tank ID: 1  
**Tank Status: Permanently Out of Use**  
Tank Capacity: 4000  
Substance: Gasoline  
AST: FALSE

Name: VALERO  
Address: 5001 GEORGIA AV NW

Tank ID: 2  
**Tank Status: Permanently Out of Use**  
Tank Capacity: 4000  
Substance: Gasoline  
AST: FALSE

Name: VALERO  
Address: 5001 GEORGIA AV NW

Tank ID: 3  
**Tank Status: Permanently Out of Use**  
Tank Capacity: 2000  
Substance: Gasoline  
AST: FALSE

Name: VALERO  
Address: 5001 GEORGIA AV NW

Tank ID: 4  
**Tank Status: Permanently Out of Use**  
Tank Capacity: 2000  
Substance: Gasoline  
AST: FALSE

Name: VALERO  
Address: 5001 GEORGIA AV NW

Tank ID: 5  
**Tank Status: Permanently Out of Use**  
Tank Capacity: 2000

Map ID  
Direction  
Distance  
Elevation

MAP FINDINGS

Site

Database(s)

EDR ID Number  
EPA ID Number

VALERO (Continued)

U002110358

Substance: Gasoline  
AST: FALSE

Name: VALERO  
Address: 5001 GEORGIA AV NW

Tank ID: 7  
**Tank Status: Permanently Out of Use**  
Tank Capacity: 1000  
Substance: Waste/Used Oil  
AST: FALSE

Name: VALERO  
Address: 5001 GEORGIA AV NW

Tank ID: 8  
**Tank Status: Currently In Use**  
Tank Capacity: 12000  
Substance: Gasoline  
AST: FALSE

Name: VALERO  
Address: 5001 GEORGIA AV NW

Tank ID: 9  
**Tank Status: Currently In Use**  
Tank Capacity: 12000  
Substance: Gasoline  
AST: FALSE

Name: VALERO  
Address: 5001 GEORGIA AV NW

Tank ID: 10  
**Tank Status: Permanently Out of Use**  
Tank Capacity: 12000  
Substance: Gasoline  
AST: FALSE

Name: VALERO  
Address: 5001 GEORGIA AV NW

Tank ID: 11  
**Tank Status: Permanently Out of Use**  
Tank Capacity: 12000  
Substance: Gasoline  
AST: FALSE

MAP FINDINGS

Map ID			EDR ID Number
Direction			EPA ID Number
Distance			
Elevation	Site	Database(s)	

<b>L62</b>		<b>DC BROWNFIELDS</b>	<b>S110337138</b>
<b>NE</b>	<b>5013 GEORGIA AVENUE, NW</b>		<b>N/A</b>
<b>1/4-1/2</b>	<b>WASHINGTON, DC</b>		
<b>0.477 mi.</b>			
<b>2520 ft.</b>	<b>Site 2 of 3 in cluster L</b>		

<b>Relative:</b>	<b>BROWNFIELD:</b>		
<b>Lower</b>	Name:	Not reported	
<b>Actual:</b>	Address:	5013 GEORGIA AVENUE, NW	
<b>183 ft.</b>	City:	WASHINGTON	
	PB ID:	PBF2010-0338	
	Ownership:	Private	
	Size (sf):	17525	
	Phase I:	unknown	
	Phase II:	unknown	
	Lot:	0822	
	Square:	3007	
	Latitude/Longitude:	38.95133 / -77.027	
	Notes:	WS: 02.02.10	

<b>L63</b>	<b>LEASE CONTROLLED GOODYEAR TIRE.</b>	<b>DC LUST</b>	<b>S103817107</b>
<b>NE</b>	<b>5013 GEORGIA AV NW</b>		<b>N/A</b>
<b>1/4-1/2</b>	<b>WASHINGTON, DC</b>		
<b>0.477 mi.</b>			
<b>2520 ft.</b>	<b>Site 3 of 3 in cluster L</b>		

<b>Relative:</b>	<b>LUST:</b>		
<b>Lower</b>	Name:	LEASE CONTROLLED GOODYEAR TIRE.	
<b>Actual:</b>	Address:	5013 GEORGIA AV NW	
<b>183 ft.</b>	City,State,Zip:	WASHINGTON, DC	
	Facility ID:	4000525	
	Facility Type:	Not Listed	
	Facility Status:	Closed	
	Product:	D,H	
	Product Decode:	Diesel,Heating Oil	
	Notification Date:	07/12/1989	
	Entry Date:	07/12/1989	
	Quadrant:	NW	
	Ward:	Ward 4	
	Media Of Contamination:	Soil	
	Lust Number:	89038	
	Active:	No	
	Latitude:	38.95137	
	Longitude:	-77.02689	

<b>64</b>	<b>PEERLESS PROPERTIES CO</b>	<b>DC LUST</b>	<b>S105029737</b>
<b>SE</b>	<b>1200 UPSHUR ST NW</b>		<b>N/A</b>
<b>1/4-1/2</b>	<b>WASHINGTON, DC</b>		
<b>0.479 mi.</b>			
<b>2529 ft.</b>			

<b>Relative:</b>	<b>LUST:</b>		
<b>Lower</b>	Name:	PEERLESS PROPERTIES CO	
<b>Actual:</b>	Address:	1200 UPSHUR ST NW	
<b>174 ft.</b>	City,State,Zip:	WASHINGTON, DC	
	Facility ID:	9000481	
	Facility Type:	Office Building	
	Facility Status:	NFA	

Map ID  
 Direction  
 Distance  
 Elevation

MAP FINDINGS

Site

Database(s)

EDR ID Number  
 EPA ID Number

**PEERLESS PROPERTIES CO (Continued)**

**S105029737**

Product: G  
 Product Decode: Gasoline  
 Notification Date: 04/03/2001  
 Entry Date: 04/06/2001  
 Quadrant: NW  
 Ward: Ward 4  
 Media Of Contamination: Ground Water, Soil  
 LUST Number: 2001036  
 Active: No  
 Latitude: 38.94162  
 Longitude: -77.02718

**65  
 NE  
 1/4-1/2  
 0.488 mi.  
 2576 ft.**

**5100 GEORGIA AVE., PROPERTY  
 5100 GEORGIA AVE., NW  
 NW WASHINGTON DC, DC 20010**

**US BROWNFIELDS FINDS 1016456473  
 N/A**

**Relative:  
 Lower  
 Actual:  
 186 ft.**

**US BROWNFIELDS:**

Name: 5100 GEORGIA AVE., PROPERTY  
 Address: 5100 GEORGIA AVE., NW  
 City, State, Zip: NW WASHINGTON DC, DC 20010  
 Recipient Name: DC Department of the Environment  
 Grant Type: Section 128(a) State/Tribal  
 Property Number: 2929/0041  
 Parcel size: .2  
 Latitude: 38.952181  
 Longitude: -77.02774590000001  
 HCM Label: Classical Survey  
 Map Scale: -  
 Point of Reference: Entrance Point of a Facility or Station  
 Highlights: The historical use of the site consisting of residences, little tavern shop, restaurant, used auto sales, dwelling, and office has made it a potential REC site. Also the presence of a gas station located adjacent to the north and topographically upgradient and that the site was a previous LUST site is another factor to be considered. Though the contractor was not granted full access into the property, but equipments such as electrical transformers, capacitors, hydraulic service lift and fluorescent light ballasts were found within the premises from a distance and this is a potential for PCB contamination  
 Not reported  
 Datum: North American Datum of 1983  
 Acres Property ID: 168623  
 IC Data Access: -  
 Start Date: -  
 Redev Completion Date: -  
 Completed Date: -  
 Acres Cleaned Up: -  
 Cleanup Funding: -  
 Cleanup Funding Source: -  
 Assessment Funding: 1150  
 Assessment Funding Source: EPA  
 Redevelopment Funding: -  
 Redev. Funding Source: -  
 Redev. Funding Entity Name: -  
 Redevelopment Start Date: -  
 Assessment Funding Entity: US EPA - State & Tribal Section 128(a) Funding  
 Cleanup Funding Entity: -

Map ID  
Direction  
Distance  
Elevation

MAP FINDINGS

Site

Database(s)

EDR ID Number  
EPA ID Number

5100 GEORGIA AVE., PROPERTY (Continued)

1016456473

Grant Type:	Hazardous
Accomplishment Type:	Phase I Environmental Assessment
Accomplishment Count:	Y
Cooperative Agreement Number:	97384701
Start Date:	09/01/2013
Ownership Entity:	Private
Completion Date:	09/30/2013
Current Owner:	Mahammaed Eskandari
Did Owner Change:	N
Cleanup Required:	U
Video Available:	N
Photo Available:	Y
Institutional Controls Required:	U
IC Category Proprietary Controls:	-
IC Cat. Info. Devices:	-
IC Cat. Gov. Controls:	-
IC Cat. Enforcement Permit Tools:	-
IC in place date:	-
IC in place:	N
State/tribal program date:	06/01/2004
State/tribal program ID:	-
State/tribal NFA date:	-
Air cleaned:	-
Asbestos found:	-
Asbestos cleaned:	-
Controlled substance found:	-
Controlled substance cleaned:	-
Drinking water affected:	-
Drinking water cleaned:	-
Groundwater affected:	-
Groundwater cleaned:	-
Lead contaminant found:	-
Lead cleaned up:	-
No media affected:	Not reported
Unknown media affected:	Y
Other cleaned up:	-
Other metals found:	-
Other metals cleaned:	-
Other contaminants found:	-
Other contaminants found description:	-
PAHs found:	-
PAHs cleaned up:	-
PCBs found:	-
PCBs cleaned up:	-
Petro products found:	-
Petro products cleaned:	-
Sediments found:	-
Sediments cleaned:	-
Soil affected:	-
Soil cleaned up:	-
Surface water cleaned:	-
VOCs found:	-
VOCs cleaned:	-
Cleanup other description:	-
Num. of cleanup and re-dev. jobs:	-
Past use greenspace acreage:	-
Past use residential acreage:	-

Map ID  
 Direction  
 Distance  
 Elevation

MAP FINDINGS

Site

Database(s)

EDR ID Number  
 EPA ID Number

**5100 GEORGIA AVE., PROPERTY (Continued)**

**1016456473**

Surface Water:	-
Past use commercial acreage:	-
Past use industrial acreage:	-
Future use greenspace acreage:	-
Future use residential acreage:	-
Future use commercial acreage:	-
Future use industrial acreage:	-
Superfund Fed. landowner flag:	-
Arsenic cleaned up:	-
Cadmium cleaned up:	-
Chromium cleaned up:	-
Copper cleaned up:	-
Iron cleaned up:	-
mercury cleaned up:	-
Nickel Cleaned Up:	-
No clean up:	-
Pesticides cleaned up:	-
Selenium cleaned up:	-
SVOCs cleaned up:	-
Unknown clean up:	-
Arsenic contaminant found:	-
Cadmium contaminant found:	-
Chromium contaminant found:	-
Copper contaminant found:	-
Iron contaminant found:	-
Mercury contaminant found:	-
Nickel contaminant found:	-
No contaminant found:	-
Pesticides contaminant found:	-
Selenium contaminant found:	-
SVOCs contaminant found:	-
Unknown contaminant found:	-
Future Use: Multistory	-
Media affected Bluiding Material:	-
Media affected indoor air:	-
Building material media cleaned up:	-
Indoor air media cleaned up:	-
Unknown media cleaned up:	-
Past Use: Multistory	Not reported
Property Description:	The site is a 0.196 acres of land with a house and attached garage and is located immediately northwest of the intersection of Georgia Ave., and Gallatin Street, in the 16th St. Heights neighborhood of northwest Washington DC. The site is vacant and is located in a mixed-use area consisting of commercial and residential land uses. Historically, the site consisted of residences from 1922 through 1931; followed by the Little Tavern shops and restaurant from 1936 through 1960; followed by a used auro sales, a dwelling, office and a restaurant from 1960 through at least 1998. The site is identified as being owned by Mohammad Eskandari from 2000 to present. There was no information on the facility from 1931 through 1936.
Below Poverty Number:	2044
Below Poverty Percent:	14.65
Meidan Income:	13445
Meidan Income Number:	4293
Meidan Income Percent:	30.77
Vacant Housing Number:	448
Vacant Housing Percent:	8.37



Map ID  
Direction  
Distance  
Elevation

MAP FINDINGS

Site

Database(s)

EDR ID Number  
EPA ID Number

**5100 GEORGIA AVE., PROPERTY (Continued)**

**1016456473**

Unemployed Number: 1271  
Unemployed Percent: 9.11

**FINDS:**

Registry ID: 110057002194

Click Here:

**Environmental Interest/Information System:**

US EPA Assessment, Cleanup and Redevelopment Exchange System (ACRES) is a federal online database for Brownfields Grantees to electronically submit data directly to EPA.

[Click this hyperlink](#) while viewing on your computer to access additional FINDS: detail in the EDR Site Report.

Count: 12 records.

ORPHAN SUMMARY

City	EDR ID	Site Name	Site Address	Zip	Database(s)
WASHINGTON	S103817001	WMATA	3101 14TH ST NW 14TH & IRVING		DC LUST
WASHINGTON	S125938012	14TH & G STREET HOLDINGS LP	619 14TH ST NW 14TH & G ST NW		DC LUST
WASHINGTON	S125938040	14TH & G STREET HOLDINGS LP	619 14TH ST NW 14TH & G ST NW		DC LUST
WASHINGTON	S126505900	TPWR DEVELOPER LLC	CAMERON DRIVE RIGHT OF WAY 690		DC LUST
WASHINGTON	S126505889	TPWR DEVELOPER LLC	CAMERON DRIVE RIGHT OF WAY 690		DC LUST
WASHINGTON	S126505893	TPWR DEVELOPER LLC	CAMERON DRIVE RIGHT OF WAY 690		DC LUST
WASHINGTON	S126505890	TPWR DEVELOPER LLC	CAMERON DRIVE RIGHT OF WAY 690		DC LUST
WASHINGTON	S126505902	TPWR DEVELOPER LLC	CAMERON DRIVE RIGHT OF WAY 690		DC LUST
WASHINGTON	S126505904	TPWR DEVELOPER LLC	CAMERON DRIVE RIGHT OF WAY 690		DC LUST
WASHINGTON	S126505903	TPWR DEVELOPER LLC	CAMERON DRIVE RIGHT OF WAY 690		DC LUST
WASHINGTON	S126505901	TPWR DEVELOPER LLC	CAMERON DRIVE RIGHT OF WAY 690		DC LUST
WASHINGTON	S107420438	VESTRY OF ROCK CREEK PARISH	ROCK CREEK CH RD & WEBSTER ST		DC LUST

# GOVERNMENT RECORDS SEARCHED / DATA CURRENCY TRACKING

To maintain currency of the following federal and state databases, EDR contacts the appropriate governmental agency on a monthly or quarterly basis, as required.

**Number of Days to Update:** Provides confirmation that EDR is reporting records that have been updated within 90 days from the date the government agency made the information available to the public.

## **STANDARD ENVIRONMENTAL RECORDS**

### ***Federal NPL site list***

#### **NPL: National Priority List**

National Priorities List (Superfund). The NPL is a subset of CERCLIS and identifies over 1,200 sites for priority cleanup under the Superfund Program. NPL sites may encompass relatively large areas. As such, EDR provides polygon coverage for over 1,000 NPL site boundaries produced by EPA's Environmental Photographic Interpretation Center (EPIC) and regional EPA offices.

Date of Government Version: 12/30/2020	Source: EPA
Date Data Arrived at EDR: 01/14/2021	Telephone: N/A
Date Made Active in Reports: 02/09/2021	Last EDR Contact: 01/14/2021
Number of Days to Update: 26	Next Scheduled EDR Contact: 04/12/2021
	Data Release Frequency: Quarterly

#### **NPL Site Boundaries**

##### **Sources:**

EPA's Environmental Photographic Interpretation Center (EPIC)  
Telephone: 202-564-7333

EPA Region 1  
Telephone 617-918-1143

EPA Region 6  
Telephone: 214-655-6659

EPA Region 3  
Telephone 215-814-5418

EPA Region 7  
Telephone: 913-551-7247

EPA Region 4  
Telephone 404-562-8033

EPA Region 8  
Telephone: 303-312-6774

EPA Region 5  
Telephone 312-886-6686

EPA Region 9  
Telephone: 415-947-4246

EPA Region 10  
Telephone 206-553-8665

#### **Proposed NPL: Proposed National Priority List Sites**

A site that has been proposed for listing on the National Priorities List through the issuance of a proposed rule in the Federal Register. EPA then accepts public comments on the site, responds to the comments, and places on the NPL those sites that continue to meet the requirements for listing.

Date of Government Version: 12/30/2020	Source: EPA
Date Data Arrived at EDR: 01/14/2021	Telephone: N/A
Date Made Active in Reports: 02/09/2021	Last EDR Contact: 01/14/2021
Number of Days to Update: 26	Next Scheduled EDR Contact: 04/12/2021
	Data Release Frequency: Quarterly

#### **NPL LIENS: Federal Superfund Liens**

Federal Superfund Liens. Under the authority granted the USEPA by CERCLA of 1980, the USEPA has the authority to file liens against real property in order to recover remedial action expenditures or when the property owner received notification of potential liability. USEPA compiles a listing of filed notices of Superfund Liens.

# GOVERNMENT RECORDS SEARCHED / DATA CURRENCY TRACKING

Date of Government Version: 10/15/1991  
Date Data Arrived at EDR: 02/02/1994  
Date Made Active in Reports: 03/30/1994  
Number of Days to Update: 56

Source: EPA  
Telephone: 202-564-4267  
Last EDR Contact: 08/15/2011  
Next Scheduled EDR Contact: 11/28/2011  
Data Release Frequency: No Update Planned

## ***Federal Delisted NPL site list***

Delisted NPL: National Priority List Deletions

The National Oil and Hazardous Substances Pollution Contingency Plan (NCP) establishes the criteria that the EPA uses to delete sites from the NPL. In accordance with 40 CFR 300.425.(e), sites may be deleted from the NPL where no further response is appropriate.

Date of Government Version: 12/30/2020  
Date Data Arrived at EDR: 01/14/2021  
Date Made Active in Reports: 02/09/2021  
Number of Days to Update: 26

Source: EPA  
Telephone: N/A  
Last EDR Contact: 01/14/2021  
Next Scheduled EDR Contact: 04/12/2021  
Data Release Frequency: Quarterly

## ***Federal CERCLIS list***

FEDERAL FACILITY: Federal Facility Site Information listing

A listing of National Priority List (NPL) and Base Realignment and Closure (BRAC) sites found in the Comprehensive Environmental Response, Compensation and Liability Information System (CERCLIS) Database where EPA Federal Facilities Restoration and Reuse Office is involved in cleanup activities.

Date of Government Version: 04/03/2019  
Date Data Arrived at EDR: 04/05/2019  
Date Made Active in Reports: 05/14/2019  
Number of Days to Update: 39

Source: Environmental Protection Agency  
Telephone: 703-603-8704  
Last EDR Contact: 12/23/2020  
Next Scheduled EDR Contact: 04/12/2021  
Data Release Frequency: Varies

SEMS: Superfund Enterprise Management System

SEMS (Superfund Enterprise Management System) tracks hazardous waste sites, potentially hazardous waste sites, and remedial activities performed in support of EPA's Superfund Program across the United States. The list was formerly known as CERCLIS, renamed to SEMS by the EPA in 2015. The list contains data on potentially hazardous waste sites that have been reported to the USEPA by states, municipalities, private companies and private persons, pursuant to Section 103 of the Comprehensive Environmental Response, Compensation, and Liability Act (CERCLA). This dataset also contains sites which are either proposed to or on the National Priorities List (NPL) and the sites which are in the screening and assessment phase for possible inclusion on the NPL.

Date of Government Version: 12/30/2020  
Date Data Arrived at EDR: 01/14/2021  
Date Made Active in Reports: 02/18/2021  
Number of Days to Update: 35

Source: EPA  
Telephone: 800-424-9346  
Last EDR Contact: 01/14/2021  
Next Scheduled EDR Contact: 04/26/2021  
Data Release Frequency: Quarterly

## ***Federal CERCLIS NFRAP site list***

SEMS-ARCHIVE: Superfund Enterprise Management System Archive

# GOVERNMENT RECORDS SEARCHED / DATA CURRENCY TRACKING

SEMS-ARCHIVE (Superfund Enterprise Management System Archive) tracks sites that have no further interest under the Federal Superfund Program based on available information. The list was formerly known as the CERCLIS-NFRAP, renamed to SEMS ARCHIVE by the EPA in 2015. EPA may perform a minimal level of assessment work at a site while it is archived if site conditions change and/or new information becomes available. Archived sites have been removed and archived from the inventory of SEMS sites. Archived status indicates that, to the best of EPA's knowledge, assessment at a site has been completed and that EPA has determined no further steps will be taken to list the site on the National Priorities List (NPL), unless information indicates this decision was not appropriate or other considerations require a recommendation for listing at a later time. The decision does not necessarily mean that there is no hazard associated with a given site; it only means that, based upon available information, the location is not judged to be potential NPL site.

Date of Government Version: 12/30/2020	Source: EPA
Date Data Arrived at EDR: 01/14/2021	Telephone: 800-424-9346
Date Made Active in Reports: 02/18/2021	Last EDR Contact: 01/14/2021
Number of Days to Update: 35	Next Scheduled EDR Contact: 04/26/2021
	Data Release Frequency: Quarterly

## ***Federal RCRA CORRACTS facilities list***

CORRACTS: Corrective Action Report

CORRACTS identifies hazardous waste handlers with RCRA corrective action activity.

Date of Government Version: 12/14/2020	Source: EPA
Date Data Arrived at EDR: 12/17/2020	Telephone: 800-424-9346
Date Made Active in Reports: 12/22/2020	Last EDR Contact: 12/17/2020
Number of Days to Update: 5	Next Scheduled EDR Contact: 04/05/2021
	Data Release Frequency: Quarterly

## ***Federal RCRA non-CORRACTS TSD facilities list***

RCRA-TSDF: RCRA - Treatment, Storage and Disposal

RCRAInfo is EPA's comprehensive information system, providing access to data supporting the Resource Conservation and Recovery Act (RCRA) of 1976 and the Hazardous and Solid Waste Amendments (HSWA) of 1984. The database includes selective information on sites which generate, transport, store, treat and/or dispose of hazardous waste as defined by the Resource Conservation and Recovery Act (RCRA). Transporters are individuals or entities that move hazardous waste from the generator offsite to a facility that can recycle, treat, store, or dispose of the waste. TSDFs treat, store, or dispose of the waste.

Date of Government Version: 12/14/2020	Source: Environmental Protection Agency
Date Data Arrived at EDR: 12/17/2020	Telephone: 800-438-2474
Date Made Active in Reports: 12/22/2020	Last EDR Contact: 12/17/2020
Number of Days to Update: 5	Next Scheduled EDR Contact: 04/05/2021
	Data Release Frequency: Quarterly

## ***Federal RCRA generators list***

RCRA-LQG: RCRA - Large Quantity Generators

RCRAInfo is EPA's comprehensive information system, providing access to data supporting the Resource Conservation and Recovery Act (RCRA) of 1976 and the Hazardous and Solid Waste Amendments (HSWA) of 1984. The database includes selective information on sites which generate, transport, store, treat and/or dispose of hazardous waste as defined by the Resource Conservation and Recovery Act (RCRA). Large quantity generators (LQGs) generate over 1,000 kilograms (kg) of hazardous waste, or over 1 kg of acutely hazardous waste per month.

Date of Government Version: 12/14/2020	Source: Environmental Protection Agency
Date Data Arrived at EDR: 12/17/2020	Telephone: 800-438-2474
Date Made Active in Reports: 12/22/2020	Last EDR Contact: 12/17/2020
Number of Days to Update: 5	Next Scheduled EDR Contact: 04/05/2021
	Data Release Frequency: Quarterly

# GOVERNMENT RECORDS SEARCHED / DATA CURRENCY TRACKING

## RCRA-SQG: RCRA - Small Quantity Generators

RCRAInfo is EPA's comprehensive information system, providing access to data supporting the Resource Conservation and Recovery Act (RCRA) of 1976 and the Hazardous and Solid Waste Amendments (HSWA) of 1984. The database includes selective information on sites which generate, transport, store, treat and/or dispose of hazardous waste as defined by the Resource Conservation and Recovery Act (RCRA). Small quantity generators (SQGs) generate between 100 kg and 1,000 kg of hazardous waste per month.

Date of Government Version: 12/14/2020	Source: Environmental Protection Agency
Date Data Arrived at EDR: 12/17/2020	Telephone: 800-438-2474
Date Made Active in Reports: 12/22/2020	Last EDR Contact: 12/17/2020
Number of Days to Update: 5	Next Scheduled EDR Contact: 04/05/2021
	Data Release Frequency: Quarterly

## RCRA-VSQG: RCRA - Very Small Quantity Generators (Formerly Conditionally Exempt Small Quantity Generators)

RCRAInfo is EPA's comprehensive information system, providing access to data supporting the Resource Conservation and Recovery Act (RCRA) of 1976 and the Hazardous and Solid Waste Amendments (HSWA) of 1984. The database includes selective information on sites which generate, transport, store, treat and/or dispose of hazardous waste as defined by the Resource Conservation and Recovery Act (RCRA). Very small quantity generators (VSQGs) generate less than 100 kg of hazardous waste, or less than 1 kg of acutely hazardous waste per month.

Date of Government Version: 12/14/2020	Source: Environmental Protection Agency
Date Data Arrived at EDR: 12/17/2020	Telephone: 800-438-2474
Date Made Active in Reports: 12/22/2020	Last EDR Contact: 12/17/2020
Number of Days to Update: 5	Next Scheduled EDR Contact: 04/05/2021
	Data Release Frequency: Quarterly

## ***Federal institutional controls / engineering controls registries***

### LUCIS: Land Use Control Information System

LUCIS contains records of land use control information pertaining to the former Navy Base Realignment and Closure properties.

Date of Government Version: 11/11/2020	Source: Department of the Navy
Date Data Arrived at EDR: 11/17/2020	Telephone: 843-820-7326
Date Made Active in Reports: 02/09/2021	Last EDR Contact: 02/08/2021
Number of Days to Update: 84	Next Scheduled EDR Contact: 05/24/2021
	Data Release Frequency: Varies

### US ENG CONTROLS: Engineering Controls Sites List

A listing of sites with engineering controls in place. Engineering controls include various forms of caps, building foundations, liners, and treatment methods to create pathway elimination for regulated substances to enter environmental media or effect human health.

Date of Government Version: 10/28/2020	Source: Environmental Protection Agency
Date Data Arrived at EDR: 11/05/2020	Telephone: 703-603-0695
Date Made Active in Reports: 11/18/2020	Last EDR Contact: 02/23/2021
Number of Days to Update: 13	Next Scheduled EDR Contact: 06/06/2021
	Data Release Frequency: Varies

### US INST CONTROLS: Institutional Controls Sites List

A listing of sites with institutional controls in place. Institutional controls include administrative measures, such as groundwater use restrictions, construction restrictions, property use restrictions, and post remediation care requirements intended to prevent exposure to contaminants remaining on site. Deed restrictions are generally required as part of the institutional controls.

Date of Government Version: 10/28/2020	Source: Environmental Protection Agency
Date Data Arrived at EDR: 11/05/2020	Telephone: 703-603-0695
Date Made Active in Reports: 11/18/2020	Last EDR Contact: 02/23/2021
Number of Days to Update: 13	Next Scheduled EDR Contact: 06/06/2021
	Data Release Frequency: Varies

# GOVERNMENT RECORDS SEARCHED / DATA CURRENCY TRACKING

## **Federal ERNS list**

ERNS: Emergency Response Notification System

Emergency Response Notification System. ERNS records and stores information on reported releases of oil and hazardous substances.

Date of Government Version: 12/14/2020  
Date Data Arrived at EDR: 12/15/2020  
Date Made Active in Reports: 12/22/2020  
Number of Days to Update: 7

Source: National Response Center, United States Coast Guard  
Telephone: 202-267-2180  
Last EDR Contact: 12/15/2020  
Next Scheduled EDR Contact: 04/05/2021  
Data Release Frequency: Quarterly

## **State- and tribal - equivalent CERCLIS**

SHWS: This state does not maintain a SHWS list. See the Federal CERCLIS list and Federal NPL list.

State Hazardous Waste Sites. State hazardous waste site records are the states' equivalent to CERCLIS. These sites may or may not already be listed on the federal CERCLIS list. Priority sites planned for cleanup using state funds (state equivalent of Superfund) are identified along with sites where cleanup will be paid for by potentially responsible parties. Available information varies by state.

Date of Government Version: N/A  
Date Data Arrived at EDR: N/A  
Date Made Active in Reports: N/A  
Number of Days to Update: 0

Source: Department of Health  
Telephone: 202-535-2500  
Last EDR Contact: 02/16/2021  
Next Scheduled EDR Contact: 05/31/2021  
Data Release Frequency: No Update Planned

## **State and tribal landfill and/or solid waste disposal site lists**

SWF/LF: Solid Waste Facility Listing

The Solid Waste Disposal Division is responsible for disposing of the District's approximately 203,000 tons of municipal solid waste (trash). Since the District does not have landfills, collected waste is deposited at two solid waste transfer stations and then taken out of the city by contractor vehicles to a waste-to-energy plant and landfill in Virginia.

Date of Government Version: 02/03/2020  
Date Data Arrived at EDR: 02/04/2020  
Date Made Active in Reports: 04/14/2020  
Number of Days to Update: 70

Source: Department of Public Works  
Telephone: 202-673-6833  
Last EDR Contact: 01/11/2021  
Next Scheduled EDR Contact: 04/26/2021  
Data Release Frequency: No Update Planned

## **State and tribal leaking storage tank lists**

LUST: District of Columbia LUST Cases

Leaking Underground Storage Tank Incident Reports. LUST records contain an inventory of reported leaking underground storage tank incidents. Not all states maintain these records, and the information stored varies by state.

Date of Government Version: 09/08/2020  
Date Data Arrived at EDR: 10/06/2020  
Date Made Active in Reports: 12/29/2020  
Number of Days to Update: 84

Source: Department of the Environment  
Telephone: 202-442-5977  
Last EDR Contact: 01/08/2021  
Next Scheduled EDR Contact: 03/15/2021  
Data Release Frequency: Semi-Annually

INDIAN LUST R10: Leaking Underground Storage Tanks on Indian Land

LUSTs on Indian land in Alaska, Idaho, Oregon and Washington.

Date of Government Version: 04/14/2020  
Date Data Arrived at EDR: 05/20/2020  
Date Made Active in Reports: 08/12/2020  
Number of Days to Update: 84

Source: EPA Region 10  
Telephone: 206-553-2857  
Last EDR Contact: 12/16/2020  
Next Scheduled EDR Contact: 05/03/2021  
Data Release Frequency: Varies

# GOVERNMENT RECORDS SEARCHED / DATA CURRENCY TRACKING

## INDIAN LUST R1: Leaking Underground Storage Tanks on Indian Land

A listing of leaking underground storage tank locations on Indian Land.

Date of Government Version: 04/29/2020	Source: EPA Region 1
Date Data Arrived at EDR: 05/20/2020	Telephone: 617-918-1313
Date Made Active in Reports: 08/12/2020	Last EDR Contact: 12/16/2020
Number of Days to Update: 84	Next Scheduled EDR Contact: 05/03/2021
	Data Release Frequency: Varies

## INDIAN LUST R5: Leaking Underground Storage Tanks on Indian Land

Leaking underground storage tanks located on Indian Land in Michigan, Minnesota and Wisconsin.

Date of Government Version: 04/14/2020	Source: EPA, Region 5
Date Data Arrived at EDR: 05/20/2020	Telephone: 312-886-7439
Date Made Active in Reports: 08/12/2020	Last EDR Contact: 12/16/2020
Number of Days to Update: 84	Next Scheduled EDR Contact: 05/03/2021
	Data Release Frequency: Varies

## INDIAN LUST R4: Leaking Underground Storage Tanks on Indian Land

LUSTs on Indian land in Florida, Mississippi and North Carolina.

Date of Government Version: 04/14/2020	Source: EPA Region 4
Date Data Arrived at EDR: 05/26/2020	Telephone: 404-562-8677
Date Made Active in Reports: 08/12/2020	Last EDR Contact: 12/16/2020
Number of Days to Update: 78	Next Scheduled EDR Contact: 05/03/2021
	Data Release Frequency: Varies

## INDIAN LUST R9: Leaking Underground Storage Tanks on Indian Land

LUSTs on Indian land in Arizona, California, New Mexico and Nevada

Date of Government Version: 04/08/2020	Source: Environmental Protection Agency
Date Data Arrived at EDR: 05/20/2020	Telephone: 415-972-3372
Date Made Active in Reports: 08/12/2020	Last EDR Contact: 12/16/2020
Number of Days to Update: 84	Next Scheduled EDR Contact: 05/03/2021
	Data Release Frequency: Varies

## INDIAN LUST R8: Leaking Underground Storage Tanks on Indian Land

LUSTs on Indian land in Colorado, Montana, North Dakota, South Dakota, Utah and Wyoming.

Date of Government Version: 04/14/2020	Source: EPA Region 8
Date Data Arrived at EDR: 05/20/2020	Telephone: 303-312-6271
Date Made Active in Reports: 08/12/2020	Last EDR Contact: 12/16/2020
Number of Days to Update: 84	Next Scheduled EDR Contact: 05/03/2021
	Data Release Frequency: Varies

## INDIAN LUST R7: Leaking Underground Storage Tanks on Indian Land

LUSTs on Indian land in Iowa, Kansas, and Nebraska

Date of Government Version: 04/15/2020	Source: EPA Region 7
Date Data Arrived at EDR: 05/20/2020	Telephone: 913-551-7003
Date Made Active in Reports: 08/12/2020	Last EDR Contact: 12/16/2020
Number of Days to Update: 84	Next Scheduled EDR Contact: 05/03/2021
	Data Release Frequency: Varies

## INDIAN LUST R6: Leaking Underground Storage Tanks on Indian Land

LUSTs on Indian land in New Mexico and Oklahoma.

Date of Government Version: 04/08/2020	Source: EPA Region 6
Date Data Arrived at EDR: 05/20/2020	Telephone: 214-665-6597
Date Made Active in Reports: 08/12/2020	Last EDR Contact: 12/16/2020
Number of Days to Update: 84	Next Scheduled EDR Contact: 05/03/2021
	Data Release Frequency: Varies



# GOVERNMENT RECORDS SEARCHED / DATA CURRENCY TRACKING

## ***State and tribal registered storage tank lists***

### **FEMA UST: Underground Storage Tank Listing**

A listing of all FEMA owned underground storage tanks.

Date of Government Version: 07/21/2020	Source: FEMA
Date Data Arrived at EDR: 09/03/2020	Telephone: 202-646-5797
Date Made Active in Reports: 11/25/2020	Last EDR Contact: 01/04/2021
Number of Days to Update: 83	Next Scheduled EDR Contact: 04/19/2021
	Data Release Frequency: Varies

### **UST: Underground Storage Tank Database List**

Registered Underground Storage Tanks. UST's are regulated under Subtitle I of the Resource Conservation and Recovery Act (RCRA) and must be registered with the state department responsible for administering the UST program. Available information varies by state program.

Date of Government Version: 09/08/2020	Source: Department of the Environment
Date Data Arrived at EDR: 10/06/2020	Telephone: 202-535-2600
Date Made Active in Reports: 12/29/2020	Last EDR Contact: 01/08/2021
Number of Days to Update: 84	Next Scheduled EDR Contact: 03/15/2021
	Data Release Frequency: Semi-Annually

### **AST: List of Aboveground Storage Tanks**

Aboveground storage tank locations.

Date of Government Version: 09/08/2020	Source: Department of the Environment
Date Data Arrived at EDR: 10/06/2020	Telephone: 202-535-2600
Date Made Active in Reports: 12/29/2020	Last EDR Contact: 01/08/2021
Number of Days to Update: 84	Next Scheduled EDR Contact: 03/15/2021
	Data Release Frequency: No Update Planned

### **INDIAN UST R9: Underground Storage Tanks on Indian Land**

The Indian Underground Storage Tank (UST) database provides information about underground storage tanks on Indian land in EPA Region 9 (Arizona, California, Hawaii, Nevada, the Pacific Islands, and Tribal Nations).

Date of Government Version: 04/08/2020	Source: EPA Region 9
Date Data Arrived at EDR: 05/20/2020	Telephone: 415-972-3368
Date Made Active in Reports: 08/12/2020	Last EDR Contact: 12/16/2020
Number of Days to Update: 84	Next Scheduled EDR Contact: 05/03/2021
	Data Release Frequency: Varies

### **INDIAN UST R7: Underground Storage Tanks on Indian Land**

The Indian Underground Storage Tank (UST) database provides information about underground storage tanks on Indian land in EPA Region 7 (Iowa, Kansas, Missouri, Nebraska, and 9 Tribal Nations).

Date of Government Version: 04/03/2020	Source: EPA Region 7
Date Data Arrived at EDR: 05/20/2020	Telephone: 913-551-7003
Date Made Active in Reports: 08/12/2020	Last EDR Contact: 12/16/2020
Number of Days to Update: 84	Next Scheduled EDR Contact: 05/03/2021
	Data Release Frequency: Varies

### **INDIAN UST R6: Underground Storage Tanks on Indian Land**

The Indian Underground Storage Tank (UST) database provides information about underground storage tanks on Indian land in EPA Region 6 (Louisiana, Arkansas, Oklahoma, New Mexico, Texas and 65 Tribes).

Date of Government Version: 04/08/2020	Source: EPA Region 6
Date Data Arrived at EDR: 05/20/2020	Telephone: 214-665-7591
Date Made Active in Reports: 08/12/2020	Last EDR Contact: 12/16/2020
Number of Days to Update: 84	Next Scheduled EDR Contact: 05/03/2021
	Data Release Frequency: Varies

# GOVERNMENT RECORDS SEARCHED / DATA CURRENCY TRACKING

## INDIAN UST R10: Underground Storage Tanks on Indian Land

The Indian Underground Storage Tank (UST) database provides information about underground storage tanks on Indian land in EPA Region 10 (Alaska, Idaho, Oregon, Washington, and Tribal Nations).

Date of Government Version: 04/14/2020	Source: EPA Region 10
Date Data Arrived at EDR: 05/20/2020	Telephone: 206-553-2857
Date Made Active in Reports: 08/12/2020	Last EDR Contact: 12/15/2020
Number of Days to Update: 84	Next Scheduled EDR Contact: 05/03/2021
	Data Release Frequency: Varies

## INDIAN UST R1: Underground Storage Tanks on Indian Land

The Indian Underground Storage Tank (UST) database provides information about underground storage tanks on Indian land in EPA Region 1 (Connecticut, Maine, Massachusetts, New Hampshire, Rhode Island, Vermont and ten Tribal Nations).

Date of Government Version: 04/29/2020	Source: EPA, Region 1
Date Data Arrived at EDR: 05/20/2020	Telephone: 617-918-1313
Date Made Active in Reports: 08/12/2020	Last EDR Contact: 12/16/2020
Number of Days to Update: 84	Next Scheduled EDR Contact: 05/03/2021
	Data Release Frequency: Varies

## INDIAN UST R4: Underground Storage Tanks on Indian Land

The Indian Underground Storage Tank (UST) database provides information about underground storage tanks on Indian land in EPA Region 4 (Alabama, Florida, Georgia, Kentucky, Mississippi, North Carolina, South Carolina, Tennessee and Tribal Nations)

Date of Government Version: 04/14/2020	Source: EPA Region 4
Date Data Arrived at EDR: 05/26/2020	Telephone: 404-562-9424
Date Made Active in Reports: 08/12/2020	Last EDR Contact: 12/16/2020
Number of Days to Update: 78	Next Scheduled EDR Contact: 05/03/2021
	Data Release Frequency: Varies

## INDIAN UST R5: Underground Storage Tanks on Indian Land

The Indian Underground Storage Tank (UST) database provides information about underground storage tanks on Indian land in EPA Region 5 (Michigan, Minnesota and Wisconsin and Tribal Nations).

Date of Government Version: 04/14/2020	Source: EPA Region 5
Date Data Arrived at EDR: 05/20/2020	Telephone: 312-886-6136
Date Made Active in Reports: 08/12/2020	Last EDR Contact: 12/16/2020
Number of Days to Update: 84	Next Scheduled EDR Contact: 05/03/2021
	Data Release Frequency: Varies

## INDIAN UST R8: Underground Storage Tanks on Indian Land

The Indian Underground Storage Tank (UST) database provides information about underground storage tanks on Indian land in EPA Region 8 (Colorado, Montana, North Dakota, South Dakota, Utah, Wyoming and 27 Tribal Nations).

Date of Government Version: 04/14/2020	Source: EPA Region 8
Date Data Arrived at EDR: 05/20/2020	Telephone: 303-312-6137
Date Made Active in Reports: 08/13/2020	Last EDR Contact: 12/16/2020
Number of Days to Update: 85	Next Scheduled EDR Contact: 05/03/2021
	Data Release Frequency: Varies

### ***State and tribal voluntary cleanup sites***

## INDIAN VCP R1: Voluntary Cleanup Priority Listing

A listing of voluntary cleanup priority sites located on Indian Land located in Region 1.

Date of Government Version: 07/27/2015	Source: EPA, Region 1
Date Data Arrived at EDR: 09/29/2015	Telephone: 617-918-1102
Date Made Active in Reports: 02/18/2016	Last EDR Contact: 12/15/2020
Number of Days to Update: 142	Next Scheduled EDR Contact: 04/05/2021
	Data Release Frequency: Varies

# GOVERNMENT RECORDS SEARCHED / DATA CURRENCY TRACKING

## VCP: Voluntary Cleanup Program Sites

The Voluntary Cleanup Program oversees owner or developer initiated voluntary remediation of contaminated lands and buildings that return actual or potentially contaminated properties to productive uses.

Date of Government Version: 06/25/2020  
Date Data Arrived at EDR: 06/25/2020  
Date Made Active in Reports: 09/11/2020  
Number of Days to Update: 78

Source: Department of the Environment  
Telephone: 202-535-1337  
Last EDR Contact: 02/16/2021  
Next Scheduled EDR Contact: 05/31/2021  
Data Release Frequency: Varies

## INDIAN VCP R7: Voluntary Cleanup Priority Listing

A listing of voluntary cleanup priority sites located on Indian Land located in Region 7.

Date of Government Version: 03/20/2008  
Date Data Arrived at EDR: 04/22/2008  
Date Made Active in Reports: 05/19/2008  
Number of Days to Update: 27

Source: EPA, Region 7  
Telephone: 913-551-7365  
Last EDR Contact: 04/20/2009  
Next Scheduled EDR Contact: 07/20/2009  
Data Release Frequency: Varies

## **State and tribal Brownfields sites**

### BROWNFIELDS: Brownfields Site Database

A listing of potential brownfields site locations.

Date of Government Version: 02/05/2020  
Date Data Arrived at EDR: 07/30/2020  
Date Made Active in Reports: 10/15/2020  
Number of Days to Update: 77

Source: Department of the Environment  
Telephone: 202-535-1337  
Last EDR Contact: 12/09/2020  
Next Scheduled EDR Contact: 03/29/2021  
Data Release Frequency: Varies

## **ADDITIONAL ENVIRONMENTAL RECORDS**

### **Local Brownfield lists**

#### US BROWNFIELDS: A Listing of Brownfields Sites

Brownfields are real property, the expansion, redevelopment, or reuse of which may be complicated by the presence or potential presence of a hazardous substance, pollutant, or contaminant. Cleaning up and reinvesting in these properties takes development pressures off of undeveloped, open land, and both improves and protects the environment. Assessment, Cleanup and Redevelopment Exchange System (ACRES) stores information reported by EPA Brownfields grant recipients on brownfields properties assessed or cleaned up with grant funding as well as information on Targeted Brownfields Assessments performed by EPA Regions. A listing of ACRES Brownfield sites is obtained from Cleanups in My Community. Cleanups in My Community provides information on Brownfields properties for which information is reported back to EPA, as well as areas served by Brownfields grant programs.

Date of Government Version: 09/14/2020  
Date Data Arrived at EDR: 09/15/2020  
Date Made Active in Reports: 12/10/2020  
Number of Days to Update: 86

Source: Environmental Protection Agency  
Telephone: 202-566-2777  
Last EDR Contact: 12/11/2020  
Next Scheduled EDR Contact: 03/29/2021  
Data Release Frequency: Semi-Annually

### **Local Lists of Landfill / Solid Waste Disposal Sites**

#### INDIAN ODI: Report on the Status of Open Dumps on Indian Lands

Location of open dumps on Indian land.

Date of Government Version: 12/31/1998  
Date Data Arrived at EDR: 12/03/2007  
Date Made Active in Reports: 01/24/2008  
Number of Days to Update: 52

Source: Environmental Protection Agency  
Telephone: 703-308-8245  
Last EDR Contact: 01/25/2021  
Next Scheduled EDR Contact: 05/10/2021  
Data Release Frequency: Varies

# GOVERNMENT RECORDS SEARCHED / DATA CURRENCY TRACKING

## ODI: Open Dump Inventory

An open dump is defined as a disposal facility that does not comply with one or more of the Part 257 or Part 258 Subtitle D Criteria.

Date of Government Version: 06/30/1985  
Date Data Arrived at EDR: 08/09/2004  
Date Made Active in Reports: 09/17/2004  
Number of Days to Update: 39

Source: Environmental Protection Agency  
Telephone: 800-424-9346  
Last EDR Contact: 06/09/2004  
Next Scheduled EDR Contact: N/A  
Data Release Frequency: No Update Planned

## DEBRIS REGION 9: Torres Martinez Reservation Illegal Dump Site Locations

A listing of illegal dump sites location on the Torres Martinez Indian Reservation located in eastern Riverside County and northern Imperial County, California.

Date of Government Version: 01/12/2009  
Date Data Arrived at EDR: 05/07/2009  
Date Made Active in Reports: 09/21/2009  
Number of Days to Update: 137

Source: EPA, Region 9  
Telephone: 415-947-4219  
Last EDR Contact: 01/19/2021  
Next Scheduled EDR Contact: 05/03/2021  
Data Release Frequency: No Update Planned

## IHS OPEN DUMPS: Open Dumps on Indian Land

A listing of all open dumps located on Indian Land in the United States.

Date of Government Version: 04/01/2014  
Date Data Arrived at EDR: 08/06/2014  
Date Made Active in Reports: 01/29/2015  
Number of Days to Update: 176

Source: Department of Health & Human Services, Indian Health Service  
Telephone: 301-443-1452  
Last EDR Contact: 01/29/2021  
Next Scheduled EDR Contact: 05/10/2021  
Data Release Frequency: Varies

### **Local Lists of Hazardous waste / Contaminated Sites**

#### US HIST CDL: National Clandestine Laboratory Register

A listing of clandestine drug lab locations that have been removed from the DEAs National Clandestine Laboratory Register.

Date of Government Version: 03/18/2020  
Date Data Arrived at EDR: 03/19/2020  
Date Made Active in Reports: 06/09/2020  
Number of Days to Update: 82

Source: Drug Enforcement Administration  
Telephone: 202-307-1000  
Last EDR Contact: 02/22/2021  
Next Scheduled EDR Contact: 06/06/2021  
Data Release Frequency: No Update Planned

#### US CDL: Clandestine Drug Labs

A listing of clandestine drug lab locations. The U.S. Department of Justice ("the Department") provides this web site as a public service. It contains addresses of some locations where law enforcement agencies reported they found chemicals or other items that indicated the presence of either clandestine drug laboratories or dumpsites. In most cases, the source of the entries is not the Department, and the Department has not verified the entry and does not guarantee its accuracy. Members of the public must verify the accuracy of all entries by, for example, contacting local law enforcement and local health departments.

Date of Government Version: 03/18/2020  
Date Data Arrived at EDR: 03/19/2020  
Date Made Active in Reports: 06/09/2020  
Number of Days to Update: 82

Source: Drug Enforcement Administration  
Telephone: 202-307-1000  
Last EDR Contact: 02/22/2021  
Next Scheduled EDR Contact: 06/06/2021  
Data Release Frequency: Quarterly

### **Local Lists of Registered Storage Tanks**

#### HIST UST: Historical UST Listing

During the process of the database upgrade, all facilities that the UST Program was unable to confirm their existence were removed from the working revelation UST Database before the conversion and put into an excel spreadsheet. These facilities became known as "Project Unknown". This listing is not current and has been not updated.

# GOVERNMENT RECORDS SEARCHED / DATA CURRENCY TRACKING

Date of Government Version: 12/31/1999  
Date Data Arrived at EDR: 06/25/2010  
Date Made Active in Reports: 07/16/2010  
Number of Days to Update: 21

Source: Department of the Environment  
Telephone: 202-535-1950  
Last EDR Contact: 06/24/2010  
Next Scheduled EDR Contact: 10/11/2010  
Data Release Frequency: No Update Planned

## **Local Land Records**

### **LIENS 2: CERCLA Lien Information**

A Federal CERCLA ('Superfund') lien can exist by operation of law at any site or property at which EPA has spent Superfund monies. These monies are spent to investigate and address releases and threatened releases of contamination. CERCLIS provides information as to the identity of these sites and properties.

Date of Government Version: 12/30/2020  
Date Data Arrived at EDR: 01/14/2021  
Date Made Active in Reports: 02/18/2021  
Number of Days to Update: 35

Source: Environmental Protection Agency  
Telephone: 202-564-6023  
Last EDR Contact: 01/14/2021  
Next Scheduled EDR Contact: 04/12/2021  
Data Release Frequency: Semi-Annually

## **Records of Emergency Release Reports**

### **HMIRS: Hazardous Materials Information Reporting System**

Hazardous Materials Incident Report System. HMIRS contains hazardous material spill incidents reported to DOT.

Date of Government Version: 09/20/2020  
Date Data Arrived at EDR: 09/22/2020  
Date Made Active in Reports: 12/14/2020  
Number of Days to Update: 83

Source: U.S. Department of Transportation  
Telephone: 202-366-4555  
Last EDR Contact: 12/17/2020  
Next Scheduled EDR Contact: 04/05/2021  
Data Release Frequency: Quarterly

## **Other Ascertainable Records**

### **RCRA NonGen / NLR: RCRA - Non Generators / No Longer Regulated**

RCRAInfo is EPA's comprehensive information system, providing access to data supporting the Resource Conservation and Recovery Act (RCRA) of 1976 and the Hazardous and Solid Waste Amendments (HSWA) of 1984. The database includes selective information on sites which generate, transport, store, treat and/or dispose of hazardous waste as defined by the Resource Conservation and Recovery Act (RCRA). Non-Generators do not presently generate hazardous waste.

Date of Government Version: 12/14/2020  
Date Data Arrived at EDR: 12/17/2020  
Date Made Active in Reports: 12/22/2020  
Number of Days to Update: 5

Source: Environmental Protection Agency  
Telephone: 800-438-2474  
Last EDR Contact: 12/17/2020  
Next Scheduled EDR Contact: 04/05/2021  
Data Release Frequency: Quarterly

### **FUDS: Formerly Used Defense Sites**

The listing includes locations of Formerly Used Defense Sites properties where the US Army Corps of Engineers is actively working or will take necessary cleanup actions.

Date of Government Version: 09/29/2020  
Date Data Arrived at EDR: 11/17/2020  
Date Made Active in Reports: 01/25/2021  
Number of Days to Update: 69

Source: U.S. Army Corps of Engineers  
Telephone: 202-528-4285  
Last EDR Contact: 02/17/2021  
Next Scheduled EDR Contact: 05/31/2021  
Data Release Frequency: Varies

### **DOD: Department of Defense Sites**

This data set consists of federally owned or administered lands, administered by the Department of Defense, that have any area equal to or greater than 640 acres of the United States, Puerto Rico, and the U.S. Virgin Islands.

# GOVERNMENT RECORDS SEARCHED / DATA CURRENCY TRACKING

Date of Government Version: 12/31/2005  
Date Data Arrived at EDR: 11/10/2006  
Date Made Active in Reports: 01/11/2007  
Number of Days to Update: 62

Source: USGS  
Telephone: 888-275-8747  
Last EDR Contact: 01/15/2021  
Next Scheduled EDR Contact: 04/26/2021  
Data Release Frequency: Semi-Annually

## FEDLAND: Federal and Indian Lands

Federally and Indian administrated lands of the United States. Lands included are administrated by: Army Corps of Engineers, Bureau of Reclamation, National Wild and Scenic River, National Wildlife Refuge, Public Domain Land, Wilderness, Wilderness Study Area, Wildlife Management Area, Bureau of Indian Affairs, Bureau of Land Management, Department of Justice, Forest Service, Fish and Wildlife Service, National Park Service.

Date of Government Version: 04/02/2018  
Date Data Arrived at EDR: 04/11/2018  
Date Made Active in Reports: 11/06/2019  
Number of Days to Update: 574

Source: U.S. Geological Survey  
Telephone: 888-275-8747  
Last EDR Contact: 01/07/2021  
Next Scheduled EDR Contact: 04/19/2021  
Data Release Frequency: N/A

## SCRD DRYCLEANERS: State Coalition for Remediation of Drycleaners Listing

The State Coalition for Remediation of Drycleaners was established in 1998, with support from the U.S. EPA Office of Superfund Remediation and Technology Innovation. It is comprised of representatives of states with established drycleaner remediation programs. Currently the member states are Alabama, Connecticut, Florida, Illinois, Kansas, Minnesota, Missouri, North Carolina, Oregon, South Carolina, Tennessee, Texas, and Wisconsin.

Date of Government Version: 01/01/2017  
Date Data Arrived at EDR: 02/03/2017  
Date Made Active in Reports: 04/07/2017  
Number of Days to Update: 63

Source: Environmental Protection Agency  
Telephone: 615-532-8599  
Last EDR Contact: 02/09/2021  
Next Scheduled EDR Contact: 05/24/2021  
Data Release Frequency: Varies

## US FIN ASSUR: Financial Assurance Information

All owners and operators of facilities that treat, store, or dispose of hazardous waste are required to provide proof that they will have sufficient funds to pay for the clean up, closure, and post-closure care of their facilities.

Date of Government Version: 09/21/2020  
Date Data Arrived at EDR: 09/22/2020  
Date Made Active in Reports: 12/14/2020  
Number of Days to Update: 83

Source: Environmental Protection Agency  
Telephone: 202-566-1917  
Last EDR Contact: 12/17/2020  
Next Scheduled EDR Contact: 04/05/2021  
Data Release Frequency: Quarterly

## EPA WATCH LIST: EPA WATCH LIST

EPA maintains a "Watch List" to facilitate dialogue between EPA, state and local environmental agencies on enforcement matters relating to facilities with alleged violations identified as either significant or high priority. Being on the Watch List does not mean that the facility has actually violated the law only that an investigation by EPA or a state or local environmental agency has led those organizations to allege that an unproven violation has in fact occurred. Being on the Watch List does not represent a higher level of concern regarding the alleged violations that were detected, but instead indicates cases requiring additional dialogue between EPA, state and local agencies - primarily because of the length of time the alleged violation has gone unaddressed or unresolved.

Date of Government Version: 08/30/2013  
Date Data Arrived at EDR: 03/21/2014  
Date Made Active in Reports: 06/17/2014  
Number of Days to Update: 88

Source: Environmental Protection Agency  
Telephone: 617-520-3000  
Last EDR Contact: 02/02/2021  
Next Scheduled EDR Contact: 05/17/2021  
Data Release Frequency: Quarterly

## 2020 COR ACTION: 2020 Corrective Action Program List

The EPA has set ambitious goals for the RCRA Corrective Action program by creating the 2020 Corrective Action Universe. This RCRA cleanup baseline includes facilities expected to need corrective action. The 2020 universe contains a wide variety of sites. Some properties are heavily contaminated while others were contaminated but have since been cleaned up. Still others have not been fully investigated yet, and may require little or no remediation. Inclusion in the 2020 Universe does not necessarily imply failure on the part of a facility to meet its RCRA obligations.

# GOVERNMENT RECORDS SEARCHED / DATA CURRENCY TRACKING

Date of Government Version: 09/30/2017  
Date Data Arrived at EDR: 05/08/2018  
Date Made Active in Reports: 07/20/2018  
Number of Days to Update: 73

Source: Environmental Protection Agency  
Telephone: 703-308-4044  
Last EDR Contact: 02/05/2021  
Next Scheduled EDR Contact: 05/17/2021  
Data Release Frequency: Varies

## TSCA: Toxic Substances Control Act

Toxic Substances Control Act. TSCA identifies manufacturers and importers of chemical substances included on the TSCA Chemical Substance Inventory list. It includes data on the production volume of these substances by plant site.

Date of Government Version: 12/31/2016  
Date Data Arrived at EDR: 06/17/2020  
Date Made Active in Reports: 09/10/2020  
Number of Days to Update: 85

Source: EPA  
Telephone: 202-260-5521  
Last EDR Contact: 12/18/2020  
Next Scheduled EDR Contact: 03/29/2021  
Data Release Frequency: Every 4 Years

## TRIS: Toxic Chemical Release Inventory System

Toxic Release Inventory System. TRIS identifies facilities which release toxic chemicals to the air, water and land in reportable quantities under SARA Title III Section 313.

Date of Government Version: 12/31/2018  
Date Data Arrived at EDR: 08/14/2020  
Date Made Active in Reports: 11/04/2020  
Number of Days to Update: 82

Source: EPA  
Telephone: 202-566-0250  
Last EDR Contact: 02/02/2021  
Next Scheduled EDR Contact: 05/31/2021  
Data Release Frequency: Annually

## SSTS: Section 7 Tracking Systems

Section 7 of the Federal Insecticide, Fungicide and Rodenticide Act, as amended (92 Stat. 829) requires all registered pesticide-producing establishments to submit a report to the Environmental Protection Agency by March 1st each year. Each establishment must report the types and amounts of pesticides, active ingredients and devices being produced, and those having been produced and sold or distributed in the past year.

Date of Government Version: 10/19/2020  
Date Data Arrived at EDR: 10/19/2020  
Date Made Active in Reports: 01/04/2021  
Number of Days to Update: 77

Source: EPA  
Telephone: 202-564-4203  
Last EDR Contact: 01/21/2021  
Next Scheduled EDR Contact: 05/03/2021  
Data Release Frequency: Annually

## ROD: Records Of Decision

Record of Decision. ROD documents mandate a permanent remedy at an NPL (Superfund) site containing technical and health information to aid in the cleanup.

Date of Government Version: 12/30/2020  
Date Data Arrived at EDR: 01/14/2021  
Date Made Active in Reports: 02/18/2021  
Number of Days to Update: 35

Source: EPA  
Telephone: 703-416-0223  
Last EDR Contact: 01/14/2021  
Next Scheduled EDR Contact: 03/15/2021  
Data Release Frequency: Annually

## RMP: Risk Management Plans

## GOVERNMENT RECORDS SEARCHED / DATA CURRENCY TRACKING

When Congress passed the Clean Air Act Amendments of 1990, it required EPA to publish regulations and guidance for chemical accident prevention at facilities using extremely hazardous substances. The Risk Management Program Rule (RMP Rule) was written to implement Section 112(r) of these amendments. The rule, which built upon existing industry codes and standards, requires companies of all sizes that use certain flammable and toxic substances to develop a Risk Management Program, which includes a(n): Hazard assessment that details the potential effects of an accidental release, an accident history of the last five years, and an evaluation of worst-case and alternative accidental releases; Prevention program that includes safety precautions and maintenance, monitoring, and employee training measures; and Emergency response program that spells out emergency health care, employee training measures and procedures for informing the public and response agencies (e.g the fire department) should an accident occur.

Date of Government Version: 11/02/2020	Source: Environmental Protection Agency
Date Data Arrived at EDR: 11/12/2020	Telephone: 202-564-8600
Date Made Active in Reports: 01/25/2021	Last EDR Contact: 01/19/2021
Number of Days to Update: 74	Next Scheduled EDR Contact: 05/03/2021
	Data Release Frequency: Varies

### RAATS: RCRA Administrative Action Tracking System

RCRA Administration Action Tracking System. RAATS contains records based on enforcement actions issued under RCRA pertaining to major violators and includes administrative and civil actions brought by the EPA. For administration actions after September 30, 1995, data entry in the RAATS database was discontinued. EPA will retain a copy of the database for historical records. It was necessary to terminate RAATS because a decrease in agency resources made it impossible to continue to update the information contained in the database.

Date of Government Version: 04/17/1995	Source: EPA
Date Data Arrived at EDR: 07/03/1995	Telephone: 202-564-4104
Date Made Active in Reports: 08/07/1995	Last EDR Contact: 06/02/2008
Number of Days to Update: 35	Next Scheduled EDR Contact: 09/01/2008
	Data Release Frequency: No Update Planned

### PRP: Potentially Responsible Parties

A listing of verified Potentially Responsible Parties

Date of Government Version: 04/27/2020	Source: EPA
Date Data Arrived at EDR: 05/06/2020	Telephone: 202-564-6023
Date Made Active in Reports: 06/09/2020	Last EDR Contact: 01/14/2021
Number of Days to Update: 34	Next Scheduled EDR Contact: 05/17/2021
	Data Release Frequency: Quarterly

### PADS: PCB Activity Database System

PCB Activity Database. PADS Identifies generators, transporters, commercial storers and/or brokers and disposers of PCB's who are required to notify the EPA of such activities.

Date of Government Version: 10/09/2019	Source: EPA
Date Data Arrived at EDR: 10/11/2019	Telephone: 202-566-0500
Date Made Active in Reports: 12/20/2019	Last EDR Contact: 01/08/2021
Number of Days to Update: 70	Next Scheduled EDR Contact: 04/19/2021
	Data Release Frequency: Annually

### ICIS: Integrated Compliance Information System

The Integrated Compliance Information System (ICIS) supports the information needs of the national enforcement and compliance program as well as the unique needs of the National Pollutant Discharge Elimination System (NPDES) program.

Date of Government Version: 11/18/2016	Source: Environmental Protection Agency
Date Data Arrived at EDR: 11/23/2016	Telephone: 202-564-2501
Date Made Active in Reports: 02/10/2017	Last EDR Contact: 12/30/2020
Number of Days to Update: 79	Next Scheduled EDR Contact: 04/19/2021
	Data Release Frequency: Quarterly



# GOVERNMENT RECORDS SEARCHED / DATA CURRENCY TRACKING

**FTTS: FIFRA/ TSCA Tracking System - FIFRA (Federal Insecticide, Fungicide, & Rodenticide Act)/TSCA (Toxic Substances Control Act)**  
FTTS tracks administrative cases and pesticide enforcement actions and compliance activities related to FIFRA, TSCA and EPCRA (Emergency Planning and Community Right-to-Know Act). To maintain currency, EDR contacts the Agency on a quarterly basis.

Date of Government Version: 04/09/2009	Source: EPA/Office of Prevention, Pesticides and Toxic Substances
Date Data Arrived at EDR: 04/16/2009	Telephone: 202-566-1667
Date Made Active in Reports: 05/11/2009	Last EDR Contact: 08/18/2017
Number of Days to Update: 25	Next Scheduled EDR Contact: 12/04/2017
	Data Release Frequency: No Update Planned

**FTTS INSP: FIFRA/ TSCA Tracking System - FIFRA (Federal Insecticide, Fungicide, & Rodenticide Act)/TSCA (Toxic Substances Control Act)**  
A listing of FIFRA/TSCA Tracking System (FTTS) inspections and enforcements.

Date of Government Version: 04/09/2009	Source: EPA
Date Data Arrived at EDR: 04/16/2009	Telephone: 202-566-1667
Date Made Active in Reports: 05/11/2009	Last EDR Contact: 08/18/2017
Number of Days to Update: 25	Next Scheduled EDR Contact: 12/04/2017
	Data Release Frequency: No Update Planned

**MLTS: Material Licensing Tracking System**

MLTS is maintained by the Nuclear Regulatory Commission and contains a list of approximately 8,100 sites which possess or use radioactive materials and which are subject to NRC licensing requirements. To maintain currency, EDR contacts the Agency on a quarterly basis.

Date of Government Version: 08/05/2020	Source: Nuclear Regulatory Commission
Date Data Arrived at EDR: 08/10/2020	Telephone: 301-415-7169
Date Made Active in Reports: 10/08/2020	Last EDR Contact: 01/19/2021
Number of Days to Update: 59	Next Scheduled EDR Contact: 05/03/2021
	Data Release Frequency: Quarterly

**COAL ASH DOE: Steam-Electric Plant Operation Data**

A listing of power plants that store ash in surface ponds.

Date of Government Version: 12/31/2019	Source: Department of Energy
Date Data Arrived at EDR: 12/01/2020	Telephone: 202-586-8719
Date Made Active in Reports: 02/09/2021	Last EDR Contact: 12/01/2020
Number of Days to Update: 70	Next Scheduled EDR Contact: 03/15/2021
	Data Release Frequency: Varies

**COAL ASH EPA: Coal Combustion Residues Surface Impoundments List**

A listing of coal combustion residues surface impoundments with high hazard potential ratings.

Date of Government Version: 01/12/2017	Source: Environmental Protection Agency
Date Data Arrived at EDR: 03/05/2019	Telephone: N/A
Date Made Active in Reports: 11/11/2019	Last EDR Contact: 11/30/2020
Number of Days to Update: 251	Next Scheduled EDR Contact: 03/15/2021
	Data Release Frequency: Varies

**PCB TRANSFORMER: PCB Transformer Registration Database**

The database of PCB transformer registrations that includes all PCB registration submittals.

Date of Government Version: 09/13/2019	Source: Environmental Protection Agency
Date Data Arrived at EDR: 11/06/2019	Telephone: 202-566-0517
Date Made Active in Reports: 02/10/2020	Last EDR Contact: 02/05/2021
Number of Days to Update: 96	Next Scheduled EDR Contact: 05/17/2021
	Data Release Frequency: Varies

**RADINFO: Radiation Information Database**

The Radiation Information Database (RADINFO) contains information about facilities that are regulated by U.S. Environmental Protection Agency (EPA) regulations for radiation and radioactivity.

# GOVERNMENT RECORDS SEARCHED / DATA CURRENCY TRACKING

Date of Government Version: 07/01/2019  
Date Data Arrived at EDR: 07/01/2019  
Date Made Active in Reports: 09/23/2019  
Number of Days to Update: 84

Source: Environmental Protection Agency  
Telephone: 202-343-9775  
Last EDR Contact: 01/08/2021  
Next Scheduled EDR Contact: 04/12/2021  
Data Release Frequency: Quarterly

## HIST FTTS: FIFRA/TSCA Tracking System Administrative Case Listing

A complete administrative case listing from the FIFRA/TSCA Tracking System (FTTS) for all ten EPA regions. The information was obtained from the National Compliance Database (NCDB). NCDB supports the implementation of FIFRA (Federal Insecticide, Fungicide, and Rodenticide Act) and TSCA (Toxic Substances Control Act). Some EPA regions are now closing out records. Because of that, and the fact that some EPA regions are not providing EPA Headquarters with updated records, it was decided to create a HIST FTTS database. It included records that may not be included in the newer FTTS database updates. This database is no longer updated.

Date of Government Version: 10/19/2006  
Date Data Arrived at EDR: 03/01/2007  
Date Made Active in Reports: 04/10/2007  
Number of Days to Update: 40

Source: Environmental Protection Agency  
Telephone: 202-564-2501  
Last EDR Contact: 12/17/2007  
Next Scheduled EDR Contact: 03/17/2008  
Data Release Frequency: No Update Planned

## HIST FTTS INSP: FIFRA/TSCA Tracking System Inspection & Enforcement Case Listing

A complete inspection and enforcement case listing from the FIFRA/TSCA Tracking System (FTTS) for all ten EPA regions. The information was obtained from the National Compliance Database (NCDB). NCDB supports the implementation of FIFRA (Federal Insecticide, Fungicide, and Rodenticide Act) and TSCA (Toxic Substances Control Act). Some EPA regions are now closing out records. Because of that, and the fact that some EPA regions are not providing EPA Headquarters with updated records, it was decided to create a HIST FTTS database. It included records that may not be included in the newer FTTS database updates. This database is no longer updated.

Date of Government Version: 10/19/2006  
Date Data Arrived at EDR: 03/01/2007  
Date Made Active in Reports: 04/10/2007  
Number of Days to Update: 40

Source: Environmental Protection Agency  
Telephone: 202-564-2501  
Last EDR Contact: 12/17/2008  
Next Scheduled EDR Contact: 03/17/2008  
Data Release Frequency: No Update Planned

## DOT OPS: Incident and Accident Data

Department of Transportation, Office of Pipeline Safety Incident and Accident data.

Date of Government Version: 01/02/2020  
Date Data Arrived at EDR: 01/28/2020  
Date Made Active in Reports: 04/17/2020  
Number of Days to Update: 80

Source: Department of Transportation, Office of Pipeline Safety  
Telephone: 202-366-4595  
Last EDR Contact: 01/27/2021  
Next Scheduled EDR Contact: 05/10/2021  
Data Release Frequency: Quarterly

## CONSENT: Superfund (CERCLA) Consent Decrees

Major legal settlements that establish responsibility and standards for cleanup at NPL (Superfund) sites. Released periodically by United States District Courts after settlement by parties to litigation matters.

Date of Government Version: 09/30/2020  
Date Data Arrived at EDR: 10/08/2020  
Date Made Active in Reports: 01/04/2021  
Number of Days to Update: 88

Source: Department of Justice, Consent Decree Library  
Telephone: Varies  
Last EDR Contact: 01/04/2021  
Next Scheduled EDR Contact: 04/19/2021  
Data Release Frequency: Varies

## BRS: Biennial Reporting System

The Biennial Reporting System is a national system administered by the EPA that collects data on the generation and management of hazardous waste. BRS captures detailed data from two groups: Large Quantity Generators (LQG) and Treatment, Storage, and Disposal Facilities.

Date of Government Version: 12/31/2017  
Date Data Arrived at EDR: 06/22/2020  
Date Made Active in Reports: 11/20/2020  
Number of Days to Update: 151

Source: EPA/NTIS  
Telephone: 800-424-9346  
Last EDR Contact: 12/23/2020  
Next Scheduled EDR Contact: 04/05/2021  
Data Release Frequency: Biennially

# GOVERNMENT RECORDS SEARCHED / DATA CURRENCY TRACKING

## INDIAN RESERV: Indian Reservations

This map layer portrays Indian administered lands of the United States that have any area equal to or greater than 640 acres.

Date of Government Version: 12/31/2014	Source: USGS
Date Data Arrived at EDR: 07/14/2015	Telephone: 202-208-3710
Date Made Active in Reports: 01/10/2017	Last EDR Contact: 01/08/2021
Number of Days to Update: 546	Next Scheduled EDR Contact: 04/19/2021
	Data Release Frequency: Semi-Annually

## FUSRAP: Formerly Utilized Sites Remedial Action Program

DOE established the Formerly Utilized Sites Remedial Action Program (FUSRAP) in 1974 to remediate sites where radioactive contamination remained from Manhattan Project and early U.S. Atomic Energy Commission (AEC) operations.

Date of Government Version: 08/08/2017	Source: Department of Energy
Date Data Arrived at EDR: 09/11/2018	Telephone: 202-586-3559
Date Made Active in Reports: 09/14/2018	Last EDR Contact: 02/02/2021
Number of Days to Update: 3	Next Scheduled EDR Contact: 05/17/2021
	Data Release Frequency: Varies

## UMTRA: Uranium Mill Tailings Sites

Uranium ore was mined by private companies for federal government use in national defense programs. When the mills shut down, large piles of the sand-like material (mill tailings) remain after uranium has been extracted from the ore. Levels of human exposure to radioactive materials from the piles are low; however, in some cases tailings were used as construction materials before the potential health hazards of the tailings were recognized.

Date of Government Version: 08/30/2019	Source: Department of Energy
Date Data Arrived at EDR: 11/15/2019	Telephone: 505-845-0011
Date Made Active in Reports: 01/28/2020	Last EDR Contact: 02/18/2021
Number of Days to Update: 74	Next Scheduled EDR Contact: 05/31/2021
	Data Release Frequency: Varies

## LEAD SMELTER 1: Lead Smelter Sites

A listing of former lead smelter site locations.

Date of Government Version: 12/30/2020	Source: Environmental Protection Agency
Date Data Arrived at EDR: 01/14/2021	Telephone: 703-603-8787
Date Made Active in Reports: 02/09/2021	Last EDR Contact: 01/14/2021
Number of Days to Update: 26	Next Scheduled EDR Contact: 04/12/2021
	Data Release Frequency: Varies

## LEAD SMELTER 2: Lead Smelter Sites

A list of several hundred sites in the U.S. where secondary lead smelting was done from 1931 and 1964. These sites may pose a threat to public health through ingestion or inhalation of contaminated soil or dust

Date of Government Version: 04/05/2001	Source: American Journal of Public Health
Date Data Arrived at EDR: 10/27/2010	Telephone: 703-305-6451
Date Made Active in Reports: 12/02/2010	Last EDR Contact: 12/02/2009
Number of Days to Update: 36	Next Scheduled EDR Contact: N/A
	Data Release Frequency: No Update Planned

## US AIRS (AFS): Aerometric Information Retrieval System Facility Subsystem (AFS)

The database is a sub-system of Aerometric Information Retrieval System (AIRS). AFS contains compliance data on air pollution point sources regulated by the U.S. EPA and/or state and local air regulatory agencies. This information comes from source reports by various stationary sources of air pollution, such as electric power plants, steel mills, factories, and universities, and provides information about the air pollutants they produce. Action, air program, air program pollutant, and general level plant data. It is used to track emissions and compliance data from industrial plants.

# GOVERNMENT RECORDS SEARCHED / DATA CURRENCY TRACKING

Date of Government Version: 10/12/2016  
Date Data Arrived at EDR: 10/26/2016  
Date Made Active in Reports: 02/03/2017  
Number of Days to Update: 100

Source: EPA  
Telephone: 202-564-2496  
Last EDR Contact: 09/26/2017  
Next Scheduled EDR Contact: 01/08/2018  
Data Release Frequency: Annually

## US AIRS MINOR: Air Facility System Data A listing of minor source facilities.

Date of Government Version: 10/12/2016  
Date Data Arrived at EDR: 10/26/2016  
Date Made Active in Reports: 02/03/2017  
Number of Days to Update: 100

Source: EPA  
Telephone: 202-564-2496  
Last EDR Contact: 09/26/2017  
Next Scheduled EDR Contact: 01/08/2018  
Data Release Frequency: Annually

## US MINES: Mines Master Index File

Contains all mine identification numbers issued for mines active or opened since 1971. The data also includes violation information.

Date of Government Version: 11/03/2020  
Date Data Arrived at EDR: 11/23/2020  
Date Made Active in Reports: 01/25/2021  
Number of Days to Update: 63

Source: Department of Labor, Mine Safety and Health Administration  
Telephone: 303-231-5959  
Last EDR Contact: 02/24/2021  
Next Scheduled EDR Contact: 06/06/2021  
Data Release Frequency: Semi-Annually

## MINES VIOLATIONS: MSHA Violation Assessment Data

Mines violation and assessment information. Department of Labor, Mine Safety & Health Administration.

Date of Government Version: 11/24/2020  
Date Data Arrived at EDR: 11/30/2020  
Date Made Active in Reports: 01/25/2021  
Number of Days to Update: 56

Source: DOL, Mine Safety & Health Admi  
Telephone: 202-693-9424  
Last EDR Contact: 11/24/2020  
Next Scheduled EDR Contact: 03/15/2021  
Data Release Frequency: Quarterly

## US MINES 2: Ferrous and Nonferrous Metal Mines Database Listing

This map layer includes ferrous (ferrous metal mines are facilities that extract ferrous metals, such as iron ore or molybdenum) and nonferrous (Nonferrous metal mines are facilities that extract nonferrous metals, such as gold, silver, copper, zinc, and lead) metal mines in the United States.

Date of Government Version: 05/06/2020  
Date Data Arrived at EDR: 05/27/2020  
Date Made Active in Reports: 08/13/2020  
Number of Days to Update: 78

Source: USGS  
Telephone: 703-648-7709  
Last EDR Contact: 02/26/2021  
Next Scheduled EDR Contact: 06/06/2021  
Data Release Frequency: Varies

## US MINES 3: Active Mines & Mineral Plants Database Listing

Active Mines and Mineral Processing Plant operations for commodities monitored by the Minerals Information Team of the USGS.

Date of Government Version: 04/14/2011  
Date Data Arrived at EDR: 06/08/2011  
Date Made Active in Reports: 09/13/2011  
Number of Days to Update: 97

Source: USGS  
Telephone: 703-648-7709  
Last EDR Contact: 02/26/2021  
Next Scheduled EDR Contact: 06/06/2021  
Data Release Frequency: Varies

## ABANDONED MINES: Abandoned Mines

An inventory of land and water impacted by past mining (primarily coal mining) is maintained by OSMRE to provide information needed to implement the Surface Mining Control and Reclamation Act of 1977 (SMCRA). The inventory contains information on the location, type, and extent of AML impacts, as well as, information on the cost associated with the reclamation of those problems. The inventory is based upon field surveys by State, Tribal, and OSMRE program officials. It is dynamic to the extent that it is modified as new problems are identified and existing problems are reclaimed.

# GOVERNMENT RECORDS SEARCHED / DATA CURRENCY TRACKING

Date of Government Version: 09/16/2020  
Date Data Arrived at EDR: 09/17/2020  
Date Made Active in Reports: 12/10/2020  
Number of Days to Update: 84

Source: Department of Interior  
Telephone: 202-208-2609  
Last EDR Contact: 12/10/2020  
Next Scheduled EDR Contact: 03/22/2021  
Data Release Frequency: Quarterly

## FINDS: Facility Index System/Facility Registry System

Facility Index System. FINDS contains both facility information and 'pointers' to other sources that contain more detail. EDR includes the following FINDS databases in this report: PCS (Permit Compliance System), AIRS (Aerometric Information Retrieval System), DOCKET (Enforcement Docket used to manage and track information on civil judicial enforcement cases for all environmental statutes), FURS (Federal Underground Injection Control), C-DOCKET (Criminal Docket System used to track criminal enforcement actions for all environmental statutes), FFIS (Federal Facilities Information System), STATE (State Environmental Laws and Statutes), and PADS (PCB Activity Data System).

Date of Government Version: 11/04/2020  
Date Data Arrived at EDR: 12/01/2020  
Date Made Active in Reports: 01/25/2021  
Number of Days to Update: 55

Source: EPA  
Telephone: (215) 814-5000  
Last EDR Contact: 12/01/2020  
Next Scheduled EDR Contact: 03/15/2021  
Data Release Frequency: Quarterly

## ECHO: Enforcement & Compliance History Information

ECHO provides integrated compliance and enforcement information for about 800,000 regulated facilities nationwide.

Date of Government Version: 10/03/2020  
Date Data Arrived at EDR: 10/06/2020  
Date Made Active in Reports: 01/04/2021  
Number of Days to Update: 90

Source: Environmental Protection Agency  
Telephone: 202-564-2280  
Last EDR Contact: 01/08/2021  
Next Scheduled EDR Contact: 04/19/2021  
Data Release Frequency: Quarterly

## UXO: Unexploded Ordnance Sites

A listing of unexploded ordnance site locations

Date of Government Version: 12/31/2018  
Date Data Arrived at EDR: 07/02/2020  
Date Made Active in Reports: 09/17/2020  
Number of Days to Update: 77

Source: Department of Defense  
Telephone: 703-704-1564  
Last EDR Contact: 01/15/2021  
Next Scheduled EDR Contact: 04/26/2021  
Data Release Frequency: Varies

## DOCKET HWC: Hazardous Waste Compliance Docket Listing

A complete list of the Federal Agency Hazardous Waste Compliance Docket Facilities.

Date of Government Version: 11/03/2020  
Date Data Arrived at EDR: 11/17/2020  
Date Made Active in Reports: 02/09/2021  
Number of Days to Update: 84

Source: Environmental Protection Agency  
Telephone: 202-564-0527  
Last EDR Contact: 02/26/2021  
Next Scheduled EDR Contact: 06/06/2021  
Data Release Frequency: Varies

## FUELS PROGRAM: EPA Fuels Program Registered Listing

This listing includes facilities that are registered under the Part 80 (Code of Federal Regulations) EPA Fuels Programs. All companies now are required to submit new and updated registrations.

Date of Government Version: 11/13/2020  
Date Data Arrived at EDR: 11/13/2020  
Date Made Active in Reports: 01/25/2021  
Number of Days to Update: 73

Source: EPA  
Telephone: 800-385-6164  
Last EDR Contact: 02/17/2021  
Next Scheduled EDR Contact: 05/31/2021  
Data Release Frequency: Quarterly

## PCS ENF: Enforcement data

No description is available for this data

# GOVERNMENT RECORDS SEARCHED / DATA CURRENCY TRACKING

Date of Government Version: 12/31/2014  
Date Data Arrived at EDR: 02/05/2015  
Date Made Active in Reports: 03/06/2015  
Number of Days to Update: 29

Source: EPA  
Telephone: 202-564-2497  
Last EDR Contact: 12/30/2020  
Next Scheduled EDR Contact: 04/19/2021  
Data Release Frequency: Varies

## MINES MRDS: Mineral Resources Data System Mineral Resources Data System

Date of Government Version: 04/06/2018  
Date Data Arrived at EDR: 10/21/2019  
Date Made Active in Reports: 10/24/2019  
Number of Days to Update: 3

Source: USGS  
Telephone: 703-648-6533  
Last EDR Contact: 02/26/2021  
Next Scheduled EDR Contact: 09/10/2018  
Data Release Frequency: Varies

## PCS INACTIVE: Listing of Inactive PCS Permits

An inactive permit is a facility that has shut down or is no longer discharging.

Date of Government Version: 11/05/2014  
Date Data Arrived at EDR: 01/06/2015  
Date Made Active in Reports: 05/06/2015  
Number of Days to Update: 120

Source: EPA  
Telephone: 202-564-2496  
Last EDR Contact: 01/04/2021  
Next Scheduled EDR Contact: 04/19/2021  
Data Release Frequency: Semi-Annually

## PCS: Permit Compliance System

PCS is a computerized management information system that contains data on National Pollutant Discharge Elimination System (NPDES) permit holding facilities. PCS tracks the permit, compliance, and enforcement status of NPDES facilities.

Date of Government Version: 07/14/2011  
Date Data Arrived at EDR: 08/05/2011  
Date Made Active in Reports: 09/29/2011  
Number of Days to Update: 55

Source: EPA, Office of Water  
Telephone: 202-564-2496  
Last EDR Contact: 01/04/2021  
Next Scheduled EDR Contact: 04/19/2021  
Data Release Frequency: Semi-Annually

## EDR HIGH RISK HISTORICAL RECORDS

### *EDR Exclusive Records*

#### EDR MGP: EDR Proprietary Manufactured Gas Plants

The EDR Proprietary Manufactured Gas Plant Database includes records of coal gas plants (manufactured gas plants) compiled by EDR's researchers. Manufactured gas sites were used in the United States from the 1800's to 1950's to produce a gas that could be distributed and used as fuel. These plants used whale oil, rosin, coal, or a mixture of coal, oil, and water that also produced a significant amount of waste. Many of the byproducts of the gas production, such as coal tar (oily waste containing volatile and non-volatile chemicals), sludges, oils and other compounds are potentially hazardous to human health and the environment. The byproduct from this process was frequently disposed of directly at the plant site and can remain or spread slowly, serving as a continuous source of soil and groundwater contamination.

Date of Government Version: N/A  
Date Data Arrived at EDR: N/A  
Date Made Active in Reports: N/A  
Number of Days to Update: N/A

Source: EDR, Inc.  
Telephone: N/A  
Last EDR Contact: N/A  
Next Scheduled EDR Contact: N/A  
Data Release Frequency: No Update Planned

#### EDR Hist Auto: EDR Exclusive Historical Auto Stations

EDR has searched selected national collections of business directories and has collected listings of potential gas station/filling station/service station sites that were available to EDR researchers. EDR's review was limited to those categories of sources that might, in EDR's opinion, include gas station/filling station/service station establishments. The categories reviewed included, but were not limited to gas, gas station, gasoline station, filling station, auto, automobile repair, auto service station, service station, etc. This database falls within a category of information EDR classifies as "High Risk Historical Records", or HRHR. EDR's HRHR effort presents unique and sometimes proprietary data about past sites and operations that typically create environmental concerns, but may not show up in current government records searches.

# GOVERNMENT RECORDS SEARCHED / DATA CURRENCY TRACKING

Date of Government Version: N/A  
Date Data Arrived at EDR: N/A  
Date Made Active in Reports: N/A  
Number of Days to Update: N/A

Source: EDR, Inc.  
Telephone: N/A  
Last EDR Contact: N/A  
Next Scheduled EDR Contact: N/A  
Data Release Frequency: Varies

## EDR Hist Cleaner: EDR Exclusive Historical Cleaners

EDR has searched selected national collections of business directories and has collected listings of potential dry cleaner sites that were available to EDR researchers. EDR's review was limited to those categories of sources that might, in EDR's opinion, include dry cleaning establishments. The categories reviewed included, but were not limited to dry cleaners, cleaners, laundry, laundromat, cleaning/laundry, wash & dry etc. This database falls within a category of information EDR classifies as "High Risk Historical Records", or HRHR. EDR's HRHR effort presents unique and sometimes proprietary data about past sites and operations that typically create environmental concerns, but may not show up in current government records searches.

Date of Government Version: N/A  
Date Data Arrived at EDR: N/A  
Date Made Active in Reports: N/A  
Number of Days to Update: N/A

Source: EDR, Inc.  
Telephone: N/A  
Last EDR Contact: N/A  
Next Scheduled EDR Contact: N/A  
Data Release Frequency: Varies

## EDR RECOVERED GOVERNMENT ARCHIVES

### *Exclusive Recovered Govt. Archives*

#### RGA LF: Recovered Government Archive Solid Waste Facilities List

The EDR Recovered Government Archive Landfill database provides a list of landfills derived from historical databases and includes many records that no longer appear in current government lists. Compiled from Records formerly available from the Department of Public Works in the District of Columbia.

Date of Government Version: N/A  
Date Data Arrived at EDR: 07/01/2013  
Date Made Active in Reports: 01/17/2014  
Number of Days to Update: 200

Source: Department of Public Works  
Telephone: N/A  
Last EDR Contact: 06/01/2012  
Next Scheduled EDR Contact: N/A  
Data Release Frequency: Varies

#### RGA LUST: Recovered Government Archive Leaking Underground Storage Tank

The EDR Recovered Government Archive Leaking Underground Storage Tank database provides a list of LUST incidents derived from historical databases and includes many records that no longer appear in current government lists. Compiled from Records formerly available from the Department of the Environment in the District of Columbia.

Date of Government Version: N/A  
Date Data Arrived at EDR: 07/01/2013  
Date Made Active in Reports: 01/13/2014  
Number of Days to Update: 196

Source: Department of the Environment  
Telephone: N/A  
Last EDR Contact: 06/01/2012  
Next Scheduled EDR Contact: N/A  
Data Release Frequency: Varies

## OTHER DATABASE(S)

Depending on the geographic area covered by this report, the data provided in these specialty databases may or may not be complete. For example, the existence of wetlands information data in a specific report does not mean that all wetlands in the area covered by the report are included. Moreover, the absence of any reported wetlands information does not necessarily mean that wetlands do not exist in the area covered by the report.

#### CT MANIFEST: Hazardous Waste Manifest Data

Facility and manifest data. Manifest is a document that lists and tracks hazardous waste from the generator through transporters to a tsd facility.

# GOVERNMENT RECORDS SEARCHED / DATA CURRENCY TRACKING

Date of Government Version: 08/10/2020  
Date Data Arrived at EDR: 10/20/2020  
Date Made Active in Reports: 11/02/2020  
Number of Days to Update: 13

Source: Department of Energy & Environmental Protection  
Telephone: 860-424-3375  
Last EDR Contact: 02/12/2021  
Next Scheduled EDR Contact: 05/24/2021  
Data Release Frequency: No Update Planned

## NJ MANIFEST: Manifest Information

Hazardous waste manifest information.

Date of Government Version: 12/31/2018  
Date Data Arrived at EDR: 04/10/2019  
Date Made Active in Reports: 05/16/2019  
Number of Days to Update: 36

Source: Department of Environmental Protection  
Telephone: N/A  
Last EDR Contact: 01/08/2021  
Next Scheduled EDR Contact: 04/19/2021  
Data Release Frequency: Annually

## NY MANIFEST: Facility and Manifest Data

Manifest is a document that lists and tracks hazardous waste from the generator through transporters to a TSD facility.

Date of Government Version: 01/01/2019  
Date Data Arrived at EDR: 04/29/2020  
Date Made Active in Reports: 07/10/2020  
Number of Days to Update: 72

Source: Department of Environmental Conservation  
Telephone: 518-402-8651  
Last EDR Contact: 01/29/2021  
Next Scheduled EDR Contact: 05/10/2021  
Data Release Frequency: Quarterly

## PA MANIFEST: Manifest Information

Hazardous waste manifest information.

Date of Government Version: 06/30/2018  
Date Data Arrived at EDR: 07/19/2019  
Date Made Active in Reports: 09/10/2019  
Number of Days to Update: 53

Source: Department of Environmental Protection  
Telephone: 717-783-8990  
Last EDR Contact: 01/11/2021  
Next Scheduled EDR Contact: 04/26/2021  
Data Release Frequency: Annually

## RI MANIFEST: Manifest information

Hazardous waste manifest information

Date of Government Version: 12/31/2019  
Date Data Arrived at EDR: 02/11/2021  
Date Made Active in Reports: 02/24/2021  
Number of Days to Update: 13

Source: Department of Environmental Management  
Telephone: 401-222-2797  
Last EDR Contact: 02/09/2021  
Next Scheduled EDR Contact: 05/31/2021  
Data Release Frequency: Annually

## WI MANIFEST: Manifest Information

Hazardous waste manifest information.

Date of Government Version: 05/31/2018  
Date Data Arrived at EDR: 06/19/2019  
Date Made Active in Reports: 09/03/2019  
Number of Days to Update: 76

Source: Department of Natural Resources  
Telephone: N/A  
Last EDR Contact: 12/03/2020  
Next Scheduled EDR Contact: 03/22/2021  
Data Release Frequency: Annually

## Oil/Gas Pipelines

Source: Endeavor Business Media

Petroleum Bundle (Crude Oil, Refined Products, Petrochemicals, Gas Liquids (LPG/NGL), and Specialty Gases (Miscellaneous)) N = Natural Gas Bundle (Natural Gas, Gas Liquids (LPG/NGL), and Specialty Gases (Miscellaneous)). This map includes information copyrighted by Endeavor Business Media. This information is provided on a best effort basis and Endeavor Business Media does not guarantee its accuracy nor warrant its fitness for any particular purpose. Such information has been reprinted with the permission of Endeavor Business Media.

## Electric Power Transmission Line Data

Source: Endeavor Business Media

This map includes information copyrighted by Endeavor Business Media. This information is provided on a best effort basis and Endeavor Business Media does not guarantee its accuracy nor warrant its fitness for any particular purpose. Such information has been reprinted with the permission of Endeavor Business Media.



# GOVERNMENT RECORDS SEARCHED / DATA CURRENCY TRACKING

**Sensitive Receptors:** There are individuals deemed sensitive receptors due to their fragile immune systems and special sensitivity to environmental discharges. These sensitive receptors typically include the elderly, the sick, and children. While the location of all sensitive receptors cannot be determined, EDR indicates those buildings and facilities - schools, daycares, hospitals, medical centers, and nursing homes - where individuals who are sensitive receptors are likely to be located.

## AHA Hospitals:

Source: American Hospital Association, Inc.

Telephone: 312-280-5991

The database includes a listing of hospitals based on the American Hospital Association's annual survey of hospitals.

## Medical Centers: Provider of Services Listing

Source: Centers for Medicare & Medicaid Services

Telephone: 410-786-3000

A listing of hospitals with Medicare provider number, produced by Centers of Medicare & Medicaid Services, a federal agency within the U.S. Department of Health and Human Services.

## Nursing Homes

Source: National Institutes of Health

Telephone: 301-594-6248

Information on Medicare and Medicaid certified nursing homes in the United States.

## Public Schools

Source: National Center for Education Statistics

Telephone: 202-502-7300

The National Center for Education Statistics' primary database on elementary and secondary public education in the United States. It is a comprehensive, annual, national statistical database of all public elementary and secondary schools and school districts, which contains data that are comparable across all states.

## Private Schools

Source: National Center for Education Statistics

Telephone: 202-502-7300

The National Center for Education Statistics' primary database on private school locations in the United States.

## Daycare Centers: Child Care Facilities

Source: Department of Health

Telephone: 202-442-5888

**Flood Zone Data:** This data was obtained from the Federal Emergency Management Agency (FEMA). It depicts 100-year and 500-year flood zones as defined by FEMA. It includes the National Flood Hazard Layer (NFHL) which incorporates Flood Insurance Rate Map (FIRM) data and Q3 data from FEMA in areas not covered by NFHL.

Source: FEMA

Telephone: 877-336-2627

Date of Government Version: 2003, 2015

**NWI:** National Wetlands Inventory. This data, available in select counties across the country, was obtained by EDR in 2002, 2005 and 2010 from the U.S. Fish and Wildlife Service.

## Current USGS 7.5 Minute Topographic Map

Source: U.S. Geological Survey

## **STREET AND ADDRESS INFORMATION**

© 2015 TomTom North America, Inc. All rights reserved. This material is proprietary and the subject of copyright protection and other intellectual property rights owned by or licensed to Tele Atlas North America, Inc. The use of this material is subject to the terms of a license agreement. You will be held liable for any unauthorized copying or disclosure of this material.

## GEOCHECK<sup>®</sup> - PHYSICAL SETTING SOURCE ADDENDUM

### TARGET PROPERTY ADDRESS

16TH STREET HEIGHTS PROPOSED APARTMENT BUILDING  
4618 14TH STREET NW  
WASHINGTON, DC 20011

### TARGET PROPERTY COORDINATES

Latitude (North):	38.946638 - 38° 56' 47.90"
Longitude (West):	77.033394 - 77° 2' 0.22"
Universal Transverse Mercator:	Zone 18
UTM X (Meters):	323780.3
UTM Y (Meters):	4312613.0
Elevation:	200 ft. above sea level

### USGS TOPOGRAPHIC MAP

Target Property Map:	6050207 WASHINGTON WEST, DC
Version Date:	2014

EDR's GeoCheck Physical Setting Source Addendum is provided to assist the environmental professional in forming an opinion about the impact of potential contaminant migration.

Assessment of the impact of contaminant migration generally has two principle investigative components:

1. Groundwater flow direction, and
2. Groundwater flow velocity.

Groundwater flow direction may be impacted by surface topography, hydrology, hydrogeology, characteristics of the soil, and nearby wells. Groundwater flow velocity is generally impacted by the nature of the geologic strata.

# GEOCHECK® - PHYSICAL SETTING SOURCE SUMMARY

## GROUNDWATER FLOW DIRECTION INFORMATION

Groundwater flow direction for a particular site is best determined by a qualified environmental professional using site-specific well data. If such data is not reasonably ascertainable, it may be necessary to rely on other sources of information, such as surface topographic information, hydrologic information, hydrogeologic data collected on nearby properties, and regional groundwater flow information (from deep aquifers).

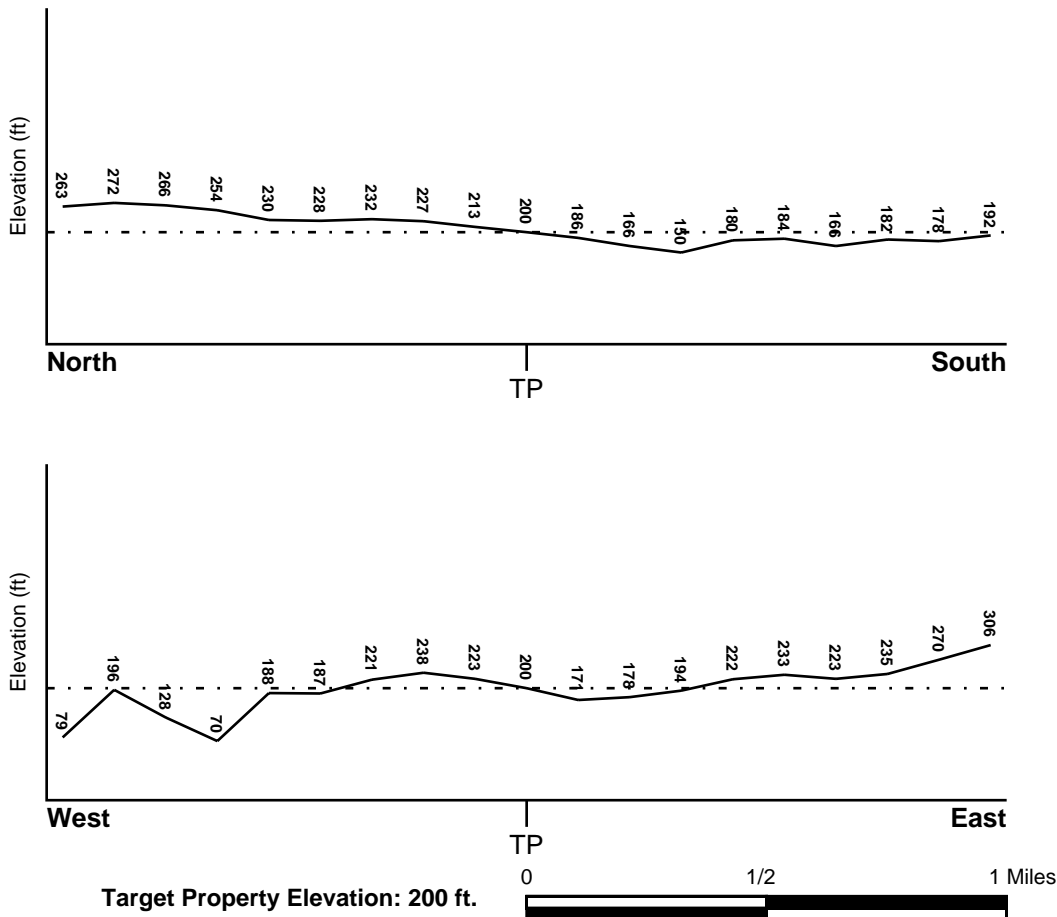
## TOPOGRAPHIC INFORMATION

Surface topography may be indicative of the direction of surficial groundwater flow. This information can be used to assist the environmental professional in forming an opinion about the impact of nearby contaminated properties or, should contamination exist on the target property, what downgradient sites might be impacted.

## TARGET PROPERTY TOPOGRAPHY

General Topographic Gradient: General SE

## SURROUNDING TOPOGRAPHY: ELEVATION PROFILES



Source: Topography has been determined from the USGS 7.5' Digital Elevation Model and should be evaluated on a relative (not an absolute) basis. Relative elevation information between sites of close proximity should be field verified.

# GEOCHECK® - PHYSICAL SETTING SOURCE SUMMARY

## HYDROLOGIC INFORMATION

Surface water can act as a hydrologic barrier to groundwater flow. Such hydrologic information can be used to assist the environmental professional in forming an opinion about the impact of nearby contaminated properties or, should contamination exist on the target property, what downgradient sites might be impacted.

Refer to the Physical Setting Source Map following this summary for hydrologic information (major waterways and bodies of water).

## **FEMA FLOOD ZONE**

<u>Flood Plain Panel at Target Property</u>	<u>FEMA Source Type</u>
24031C0460D	FEMA FIRM Flood data
<u>Additional Panels in search area:</u>	<u>FEMA Source Type</u>
1100010016C	FEMA FIRM Flood data
1100010020B	FEMA Q3 Flood data

## **NATIONAL WETLAND INVENTORY**

<u>NWI Quad at Target Property</u>	<u>NWI Electronic Data Coverage</u>
WASHINGTON WEST	YES - refer to the Overview Map and Detail Map

## HYDROGEOLOGIC INFORMATION

Hydrogeologic information obtained by installation of wells on a specific site can often be an indicator of groundwater flow direction in the immediate area. Such hydrogeologic information can be used to assist the environmental professional in forming an opinion about the impact of nearby contaminated properties or, should contamination exist on the target property, what downgradient sites might be impacted.

### ***Site-Specific Hydrogeological Data\*:***

Search Radius:	1.25 miles
Status:	Not found

## **AQUIFLOW®**

Search Radius: 1.000 Mile.

EDR has developed the AQUIFLOW Information System to provide data on the general direction of groundwater flow at specific points. EDR has reviewed reports submitted by environmental professionals to regulatory authorities at select sites and has extracted the date of the report, groundwater flow direction as determined hydrogeologically, and the depth to water table.

<u>MAP ID</u>	<u>LOCATION FROM TP</u>	<u>GENERAL DIRECTION GROUNDWATER FLOW</u>
Not Reported		

# GEOCHECK® - PHYSICAL SETTING SOURCE SUMMARY

## GROUNDWATER FLOW VELOCITY INFORMATION

Groundwater flow velocity information for a particular site is best determined by a qualified environmental professional using site specific geologic and soil strata data. If such data are not reasonably ascertainable, it may be necessary to rely on other sources of information, including geologic age identification, rock stratigraphic unit and soil characteristics data collected on nearby properties and regional soil information. In general, contaminant plumes move more quickly through sandy-gravelly types of soils than silty-clayey types of soils.

## GEOLOGIC INFORMATION IN GENERAL AREA OF TARGET PROPERTY

Geologic information can be used by the environmental professional in forming an opinion about the relative speed at which contaminant migration may be occurring.

### **ROCK STRATIGRAPHIC UNIT**

Era:	Mesozoic
System:	Cretaceous
Series:	Lower Cretaceous
Code:	IK (decoded above as Era, System & Series)

### **GEOLOGIC AGE IDENTIFICATION**

Category: Stratified Sequence

Geologic Age and Rock Stratigraphic Unit Source: P.G. Schruben, R.E. Arndt and W.J. Bawiec, Geology of the Conterminous U.S. at 1:2,500,000 Scale - a digital representation of the 1974 P.B. King and H.M. Beikman Map, USGS Digital Data Series DDS - 11 (1994).

## DOMINANT SOIL COMPOSITION IN GENERAL AREA OF TARGET PROPERTY

The U.S. Department of Agriculture's (USDA) Soil Conservation Service (SCS) leads the National Cooperative Soil Survey (NCSS) and is responsible for collecting, storing, maintaining and distributing soil survey information for privately owned lands in the United States. A soil map in a soil survey is a representation of soil patterns in a landscape. Soil maps for STATSGO are compiled by generalizing more detailed (SSURGO) soil survey maps. The following information is based on Soil Conservation Service STATSGO data.

No detail available.

## LOCAL / REGIONAL WATER AGENCY RECORDS

EDR Local/Regional Water Agency records provide water well information to assist the environmental professional in assessing sources that may impact ground water flow direction, and in forming an opinion about the impact of contaminant migration on nearby drinking water wells.

## WELL SEARCH DISTANCE INFORMATION

<u>DATABASE</u>	<u>SEARCH DISTANCE (miles)</u>
Federal USGS	1.000
Federal FRDS PWS	Nearest PWS within 1 mile

## FEDERAL USGS WELL INFORMATION

<u>MAP ID</u>	<u>WELL ID</u>	<u>LOCATION FROM TP</u>
---------------	----------------	-------------------------

## GEOCHECK® - PHYSICAL SETTING SOURCE SUMMARY

### FEDERAL USGS WELL INFORMATION

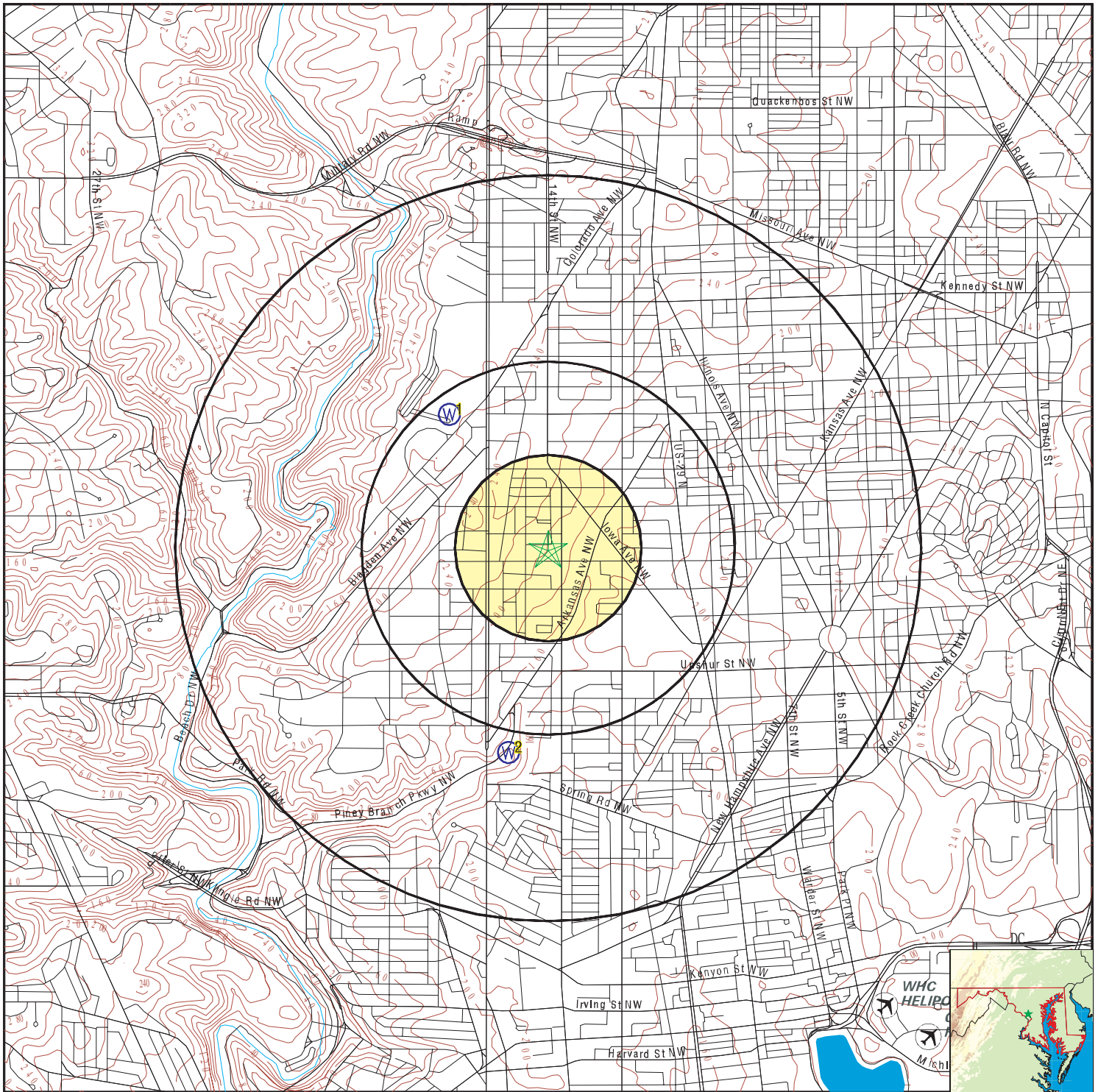
<u>MAP ID</u>	<u>WELL ID</u>	<u>LOCATION FROM TP</u>
1	USGS40000230828	1/4 - 1/2 Mile NW
2	USGS40000230810	1/2 - 1 Mile South









### FEDERAL FRDS PUBLIC WATER SUPPLY SYSTEM INFORMATION





<u>MAP ID</u>	<u>WELL ID</u>	<u>LOCATION FROM TP</u>
No PWS System Found		

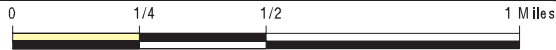
Note: PWS System location is not always the same as well location.

# PHYSICAL SETTING SOURCE MAP - 6386281.2s



-  County Boundary
-  Major Roads
-  Contour Lines
-  Airports
-  Earthquake epicenter, Richter 5 or greater
-  Water Wells
-  Public Water Supply Wells
-  Cluster of Multiple Icons

-  Groundwater Flow Direction
-  Indeterminate Groundwater Flow at Location
-  Groundwater Flow Varies at Location
-  Closest Hydrogeological Data



SITE NAME: 16th Street Heights Proposed Apartment Building  
 ADDRESS: 4618 14th Street NW  
 Washington DC 20011  
 LAT/LONG: 38.946638 / 77.033394

CLIENT: DMYEngineering Consultants  
 CONTACT: Brandon Colunga  
 INQUIRY #: 6386281.2s  
 DATE: March 01, 2021 5:03 pm

# GEOCHECK® - PHYSICAL SETTING SOURCE MAP FINDINGS

Map ID  
 Direction  
 Distance  
 Elevation

Database      EDR ID Number

**1**  
**NW**  
**1/4 - 1/2 Mile**  
**Higher**

**FED USGS      USGS40000230828**

Organization ID:	USGS-MD	Organization Name:	USGS Maryland Water Science Center
Monitor Location:	WW Bc 11	Type:	Well
Description:	Not Reported	HUC:	02070010
Drainage Area:	Not Reported	Drainage Area Units:	Not Reported
Contrib Drainage Area:	Not Reported	Contrib Drainage Area Unts:	Not Reported
Aquifer:	Piedmont and Blue Ridge crystalline-rock aquifers		
Formation Type:	Not Reported	Aquifer Type:	Unconfined single aquifer
Construction Date:	20080728	Well Depth:	38.4
Well Depth Units:	ft	Well Hole Depth:	38.4
Well Hole Depth Units:	ft		

**2**  
**South**  
**1/2 - 1 Mile**  
**Lower**

**FED USGS      USGS40000230810**

Organization ID:	USGS-MD	Organization Name:	USGS Maryland Water Science Center
Monitor Location:	WW Bc 10	Type:	Well
Description:	Not Reported	HUC:	02070010
Drainage Area:	Not Reported	Drainage Area Units:	Not Reported
Contrib Drainage Area:	Not Reported	Contrib Drainage Area Unts:	Not Reported
Aquifer:	Piedmont and Blue Ridge crystalline-rock aquifers		
Formation Type:	Not Reported	Aquifer Type:	Unconfined single aquifer
Construction Date:	20080729	Well Depth:	32
Well Depth Units:	ft	Well Hole Depth:	32
Well Hole Depth Units:	ft		



# GEOCHECK® - PHYSICAL SETTING SOURCE MAP FINDINGS RADON

## AREA RADON INFORMATION

EPA Region 3 Statistical Summary Readings for Zip Code: 20011

Number of sites tested: 608.

Maximum Radon Level: 272.5 pCi/L.

Minimum Radon Level: 0.2 pCi/L.

<u>pCi/L</u> <u>&lt;4</u>	<u>pCi/L</u> <u>4-10</u>	<u>pCi/L</u> <u>10-20</u>	<u>pCi/L</u> <u>20-50</u>	<u>pCi/L</u> <u>50-100</u>	<u>pCi/L</u> <u>&gt;100</u>
571 (93.91%)	31 (5.10%)	5 (0.82%)	0 (0.00%)	0 (0.00%)	1 (0.16%)

# PHYSICAL SETTING SOURCE RECORDS SEARCHED

## TOPOGRAPHIC INFORMATION

### USGS 7.5' Digital Elevation Model (DEM)

Source: United States Geologic Survey

EDR acquired the USGS 7.5' Digital Elevation Model in 2002 and updated it in 2006. The 7.5 minute DEM corresponds to the USGS 1:24,000- and 1:25,000-scale topographic quadrangle maps. The DEM provides elevation data with consistent elevation units and projection.

### Current USGS 7.5 Minute Topographic Map

Source: U.S. Geological Survey

## HYDROLOGIC INFORMATION

Flood Zone Data: This data was obtained from the Federal Emergency Management Agency (FEMA). It depicts 100-year and 500-year flood zones as defined by FEMA. It includes the National Flood Hazard Layer (NFHL) which incorporates Flood Insurance Rate Map (FIRM) data and Q3 data from FEMA in areas not covered by NFHL.

Source: FEMA

Telephone: 877-336-2627

Date of Government Version: 2003, 2015

NWI: National Wetlands Inventory. This data, available in select counties across the country, was obtained by EDR in 2002, 2005 and 2010 from the U.S. Fish and Wildlife Service.

## HYDROGEOLOGIC INFORMATION

### AQUIFLOW<sup>R</sup> Information System

Source: EDR proprietary database of groundwater flow information

EDR has developed the AQUIFLOW Information System (AIS) to provide data on the general direction of groundwater flow at specific points. EDR has reviewed reports submitted to regulatory authorities at select sites and has extracted the date of the report, hydrogeologically determined groundwater flow direction and depth to water table information.

## GEOLOGIC INFORMATION

### Geologic Age and Rock Stratigraphic Unit

Source: P.G. Schruben, R.E. Arndt and W.J. Bawiec, Geology of the Conterminous U.S. at 1:2,500,000 Scale - A digital representation of the 1974 P.B. King and H.M. Beikman Map, USGS Digital Data Series DDS - 11 (1994).

### STATSGO: State Soil Geographic Database

Source: Department of Agriculture, Natural Resources Conservation Service (NRCS)

The U.S. Department of Agriculture's (USDA) Natural Resources Conservation Service (NRCS) leads the national Conservation Soil Survey (NCSS) and is responsible for collecting, storing, maintaining and distributing soil survey information for privately owned lands in the United States. A soil map in a soil survey is a representation of soil patterns in a landscape. Soil maps for STATSGO are compiled by generalizing more detailed (SSURGO) soil survey maps.

### SSURGO: Soil Survey Geographic Database

Source: Department of Agriculture, Natural Resources Conservation Service (NRCS)

Telephone: 800-672-5559

SSURGO is the most detailed level of mapping done by the Natural Resources Conservation Service, mapping scales generally range from 1:12,000 to 1:63,360. Field mapping methods using national standards are used to construct the soil maps in the Soil Survey Geographic (SSURGO) database. SSURGO digitizing duplicates the original soil survey maps. This level of mapping is designed for use by landowners, townships and county natural resource planning and management.

# PHYSICAL SETTING SOURCE RECORDS SEARCHED

## LOCAL / REGIONAL WATER AGENCY RECORDS

### FEDERAL WATER WELLS

#### PWS: Public Water Systems

Source: EPA/Office of Drinking Water

Telephone: 202-564-3750

Public Water System data from the Federal Reporting Data System. A PWS is any water system which provides water to at least 25 people for at least 60 days annually. PWSs provide water from wells, rivers and other sources.

#### PWS ENF: Public Water Systems Violation and Enforcement Data

Source: EPA/Office of Drinking Water

Telephone: 202-564-3750

Violation and Enforcement data for Public Water Systems from the Safe Drinking Water Information System (SDWIS) after August 1995. Prior to August 1995, the data came from the Federal Reporting Data System (FRDS).

#### USGS Water Wells: USGS National Water Inventory System (NWIS)

This database contains descriptive information on sites where the USGS collects or has collected data on surface water and/or groundwater. The groundwater data includes information on wells, springs, and other sources of groundwater.

## OTHER STATE DATABASE INFORMATION

### RADON

#### Area Radon Information

Source: USGS

Telephone: 703-356-4020

The National Radon Database has been developed by the U.S. Environmental Protection Agency (USEPA) and is a compilation of the EPA/State Residential Radon Survey and the National Residential Radon Survey. The study covers the years 1986 - 1992. Where necessary data has been supplemented by information collected at private sources such as universities and research institutions.

#### EPA Radon Zones

Source: EPA

Telephone: 703-356-4020

Sections 307 & 309 of IRAA directed EPA to list and identify areas of U.S. with the potential for elevated indoor radon levels.

#### EPA Region 3 Statistical Summary Readings

Source: Region 3 EPA

Telephone: 215-814-2082

Radon readings for Delaware, D.C., Maryland, Pennsylvania, Virginia and West Virginia.

### OTHER

#### Airport Landing Facilities: Private and public use landing facilities

Source: Federal Aviation Administration, 800-457-6656

#### Epicenters: World earthquake epicenters, Richter 5 or greater

Source: Department of Commerce, National Oceanic and Atmospheric Administration

Earthquake Fault Lines: The fault lines displayed on EDR's Topographic map are digitized quaternary faultlines, prepared in 1975 by the United State Geological Survey

# PHYSICAL SETTING SOURCE RECORDS SEARCHED

## STREET AND ADDRESS INFORMATION

© 2015 TomTom North America, Inc. All rights reserved. This material is proprietary and the subject of copyright protection and other intellectual property rights owned by or licensed to Tele Atlas North America, Inc. The use of this material is subject to the terms of a license agreement. You will be held liable for any unauthorized copying or disclosure of this material.

**APPENDIX F**  
**LOCAL AGENCY FOIA REQUEST**



March 22, 2021

DC Department of Energy and Environment  
1200 First Street NE  
Washington, DC 20002

RE: FOIA Request – Environmental Site Assessment  
16<sup>th</sup> Street Heights Proposed Apartment Building  
4816 14<sup>th</sup> Street NW  
Washington, DC 20011  
SSL: 2704 0000 0064

Dear FOIA Coordinator:

DMY Capitol, LLC requests a copy of any file information your office may have pertaining to any known environmental incidents such as a release of petroleum products or chemicals; illegal disposal; or anything associated with hazardous wastes or materials for the above-referenced property.

The information provided by your department is crucial to the completion of our work. We would appreciate any assistance you can provide in expediting this request. Thank you for your department's assistance in this matter.

Please feel free to send us the information by email ([bcolunga@dmycapitol.com](mailto:bcolunga@dmycapitol.com)). Thank you for your assistance. If you have any questions regarding this request, please contact the undersigned at 540-671-3321.

Respectfully submitted,

**DMY Capitol, LLC**

A handwritten signature in blue ink that reads "Brandon J. Colunga".

Brandon J. Colunga  
Senior Project Scientist

Ref. DMY Project No. 02.03382.01



March 22, 2021

DC Fire & EMS Department  
1923 Vermont Avenue NW, Suite 201  
Washington, DC 20001

RE: FOIA Request – Environmental Site Assessment  
16<sup>th</sup> Street Heights Proposed Apartment Building  
4816 14<sup>th</sup> Street NW  
Washington, DC 20011  
SSL: 2704 0000 0064

Dear FOIA Coordinator:

DMY Capitol, LLC requests a copy of any file information your office may have pertaining to any known environmental incidents such as a release of petroleum products or chemicals; illegal disposal; or anything associated with hazardous wastes or materials for the above-referenced property.

The information provided by your department is crucial to the completion of our work. We would appreciate any assistance you can provide in expediting this request. Thank you for your department's assistance in this matter.

Please feel free to send us the information by email ([bcologna@dmycapitol.com](mailto:bcologna@dmycapitol.com)). Thank you for your assistance. If you have any questions regarding this request, please contact the undersigned at 540-671-3321.

Respectfully submitted,

**DMY Capitol, LLC**

A handwritten signature in blue ink that reads "Brandon J. Colunga".

Brandon J. Colunga  
Senior Project Scientist

Ref. DMY Project No. 02.03382.01